

FEMA National Watch Center

Daily Operations Briefing

Wednesday, April 17, 2024

8:30 a.m. ET



FEMA

National Current Ops / Monitoring

New Significant Incidents / Ongoing Ops

- No new significant incidents / operations

Hazard Monitoring

- Severe Thunderstorms – Central Plains, Middle Mississippi Valley, and Ohio Valley to the Great Lakes

Disaster Declaration Activity

- No new declaration activity

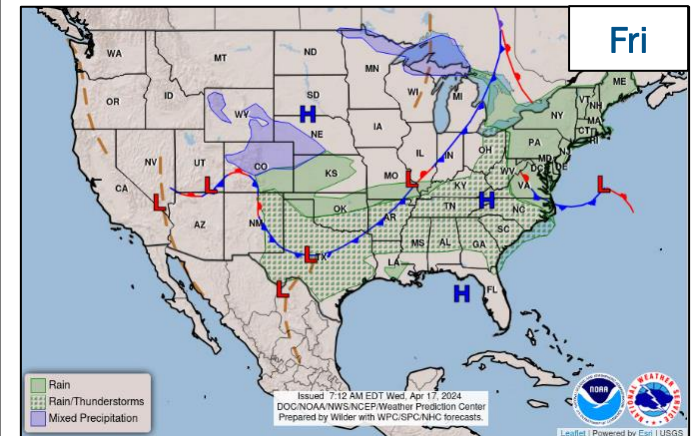
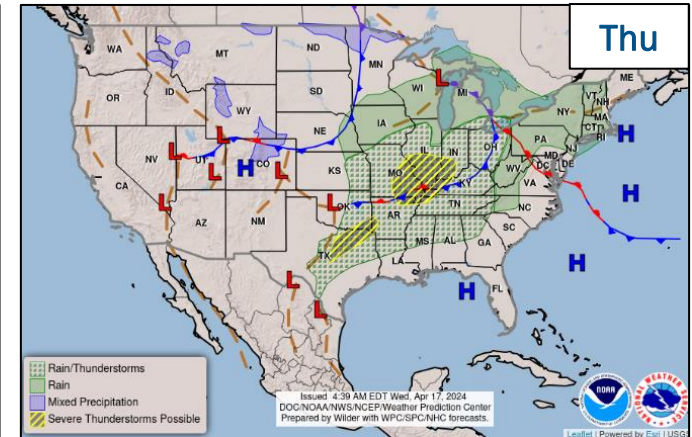
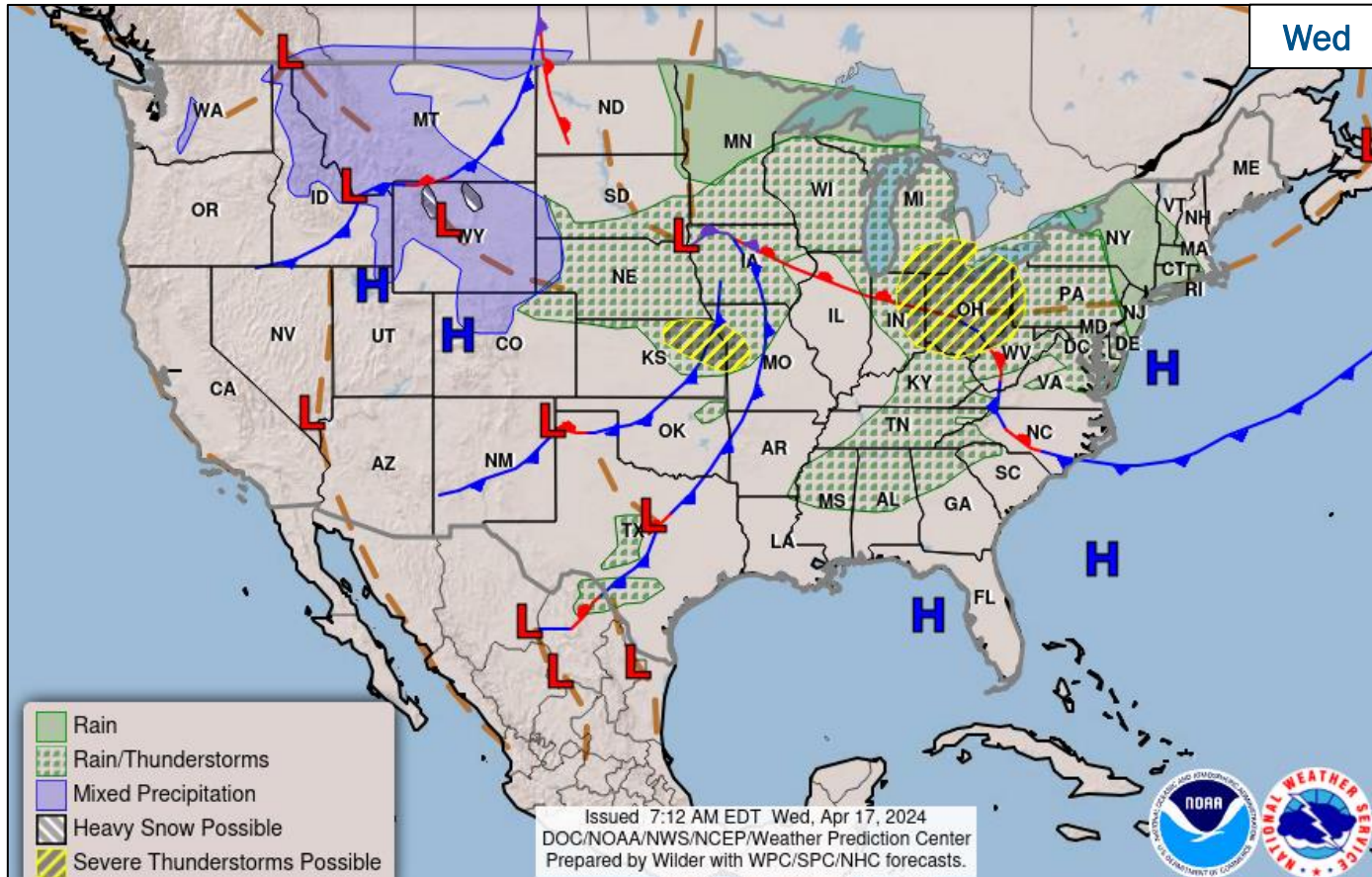
Event Monitoring

- No significant events



FEMA

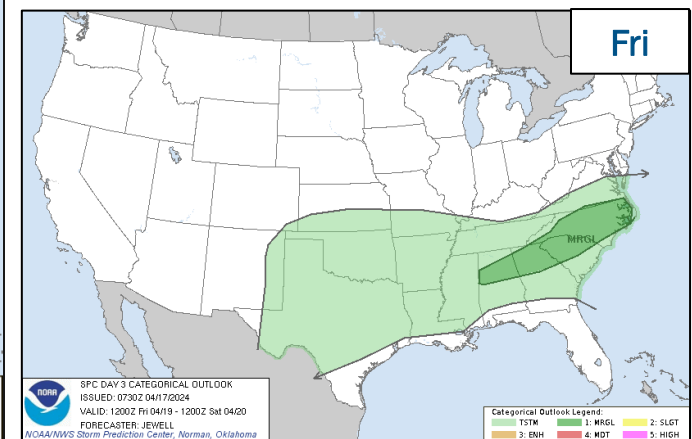
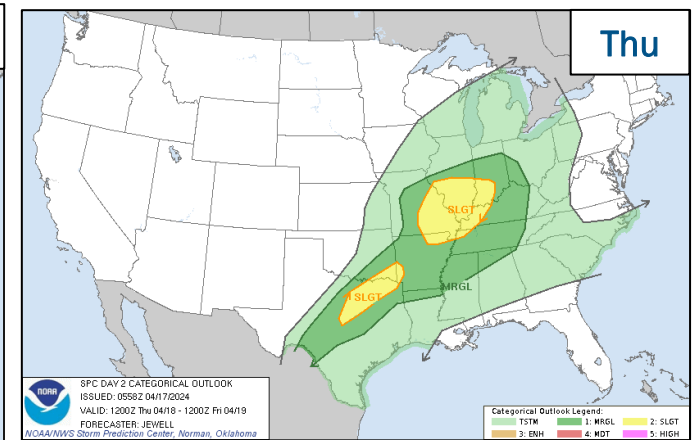
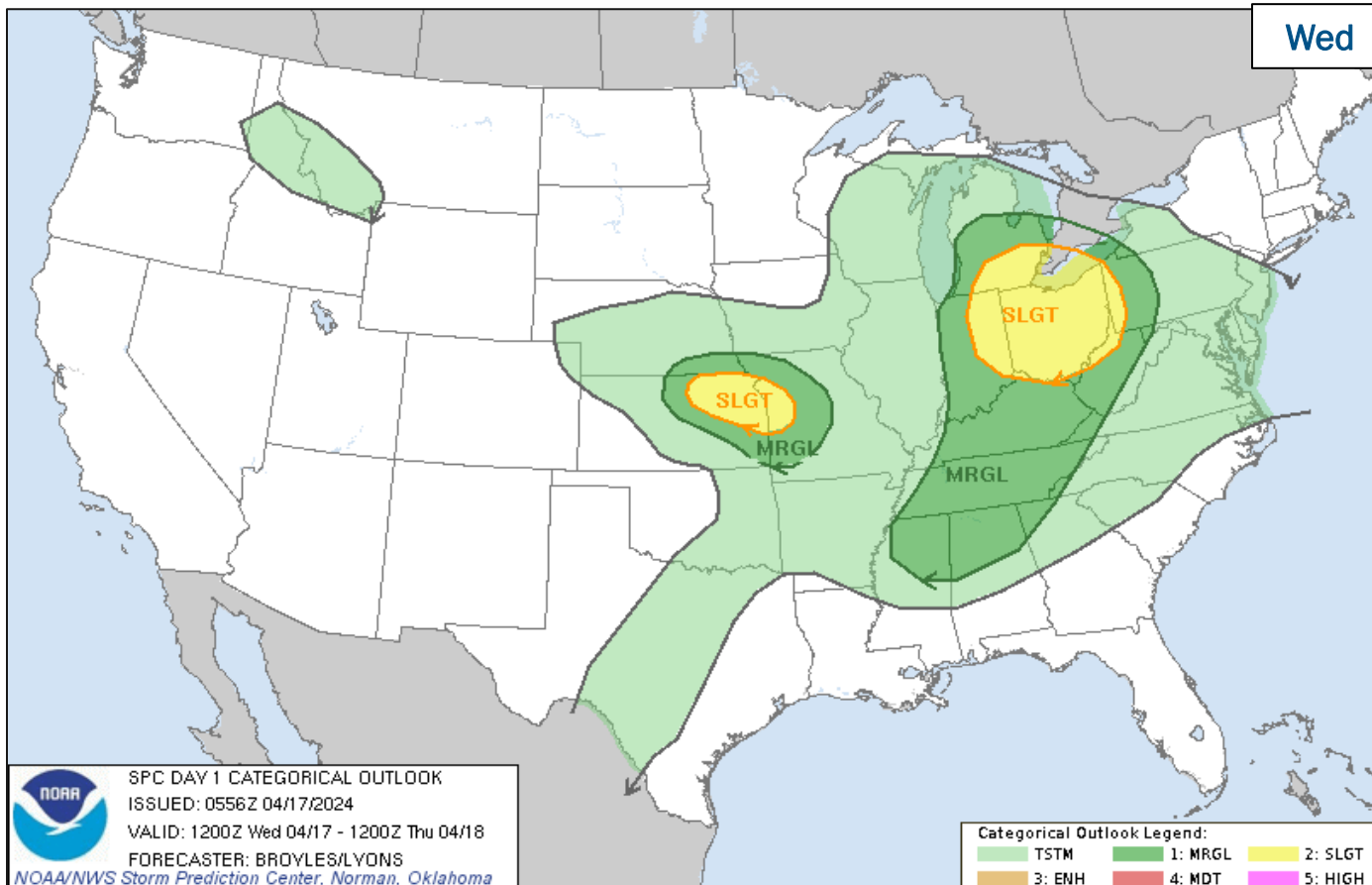
National Weather Forecast



FEMA

National Watch Center

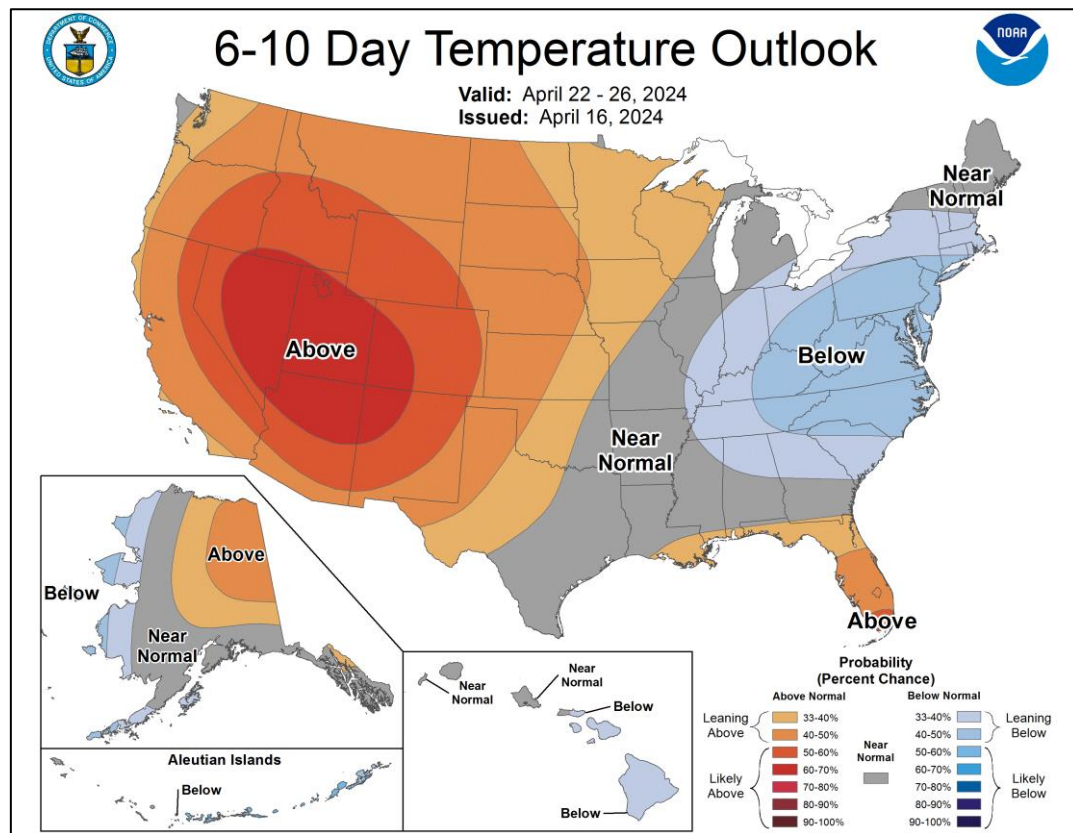
Severe Weather Outlook



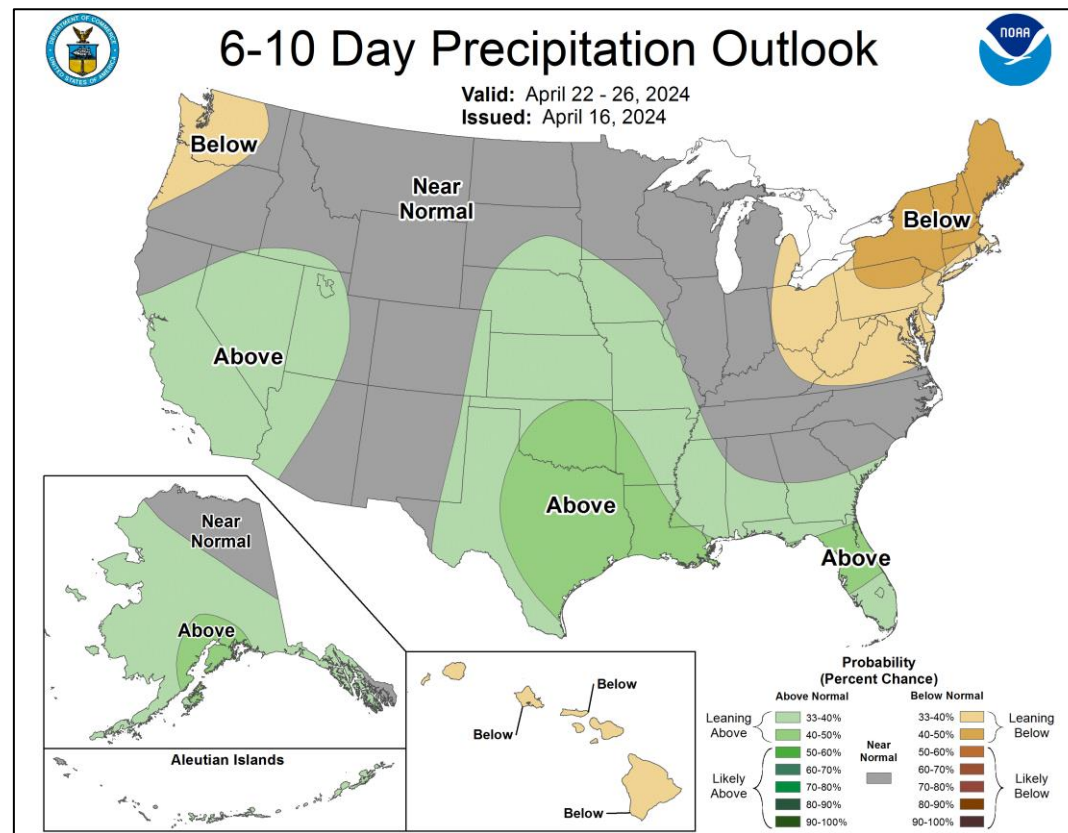
FEMA

National Watch Center

Long Range Outlooks – Apr 22-26



6-10 Day Temperature Probability



6-10 Day Precipitation Probability



FEMA

National Watch Center

FEMA Common Operating Picture

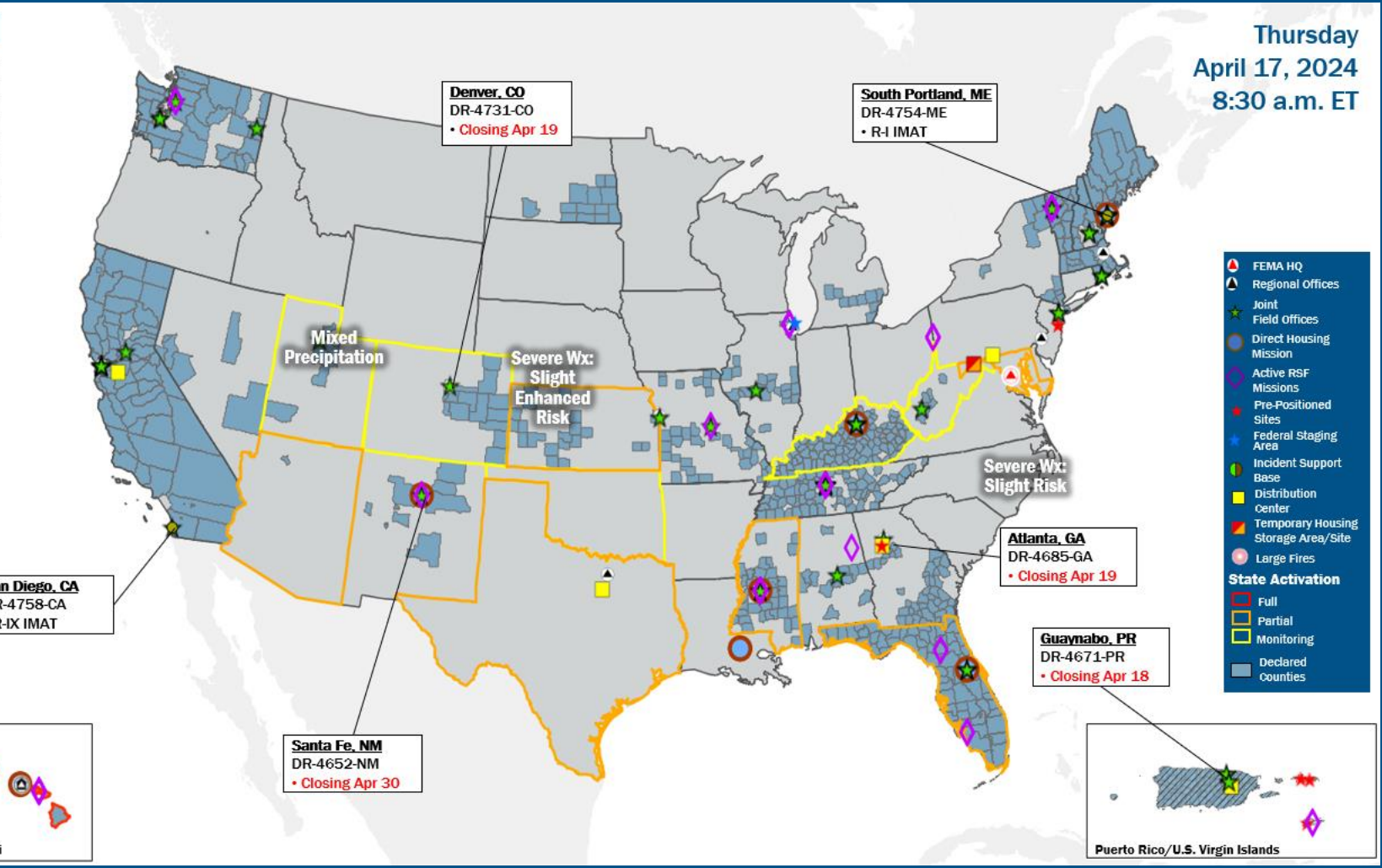
23 + 4 Joint Field Offices Virtual Joint Field Offices Supporting
69 + 1 Major Disasters Emergency Declarations
12 Direct Housing Missions
26 RSF-Supported Disasters

Thursday
 April 17, 2024
 8:30 a.m. ET

FEMA HQ	
NWC	NRCC
Monitoring	Activated
FEMA REGIONS	
Watch	RRCC
Monitoring	I Rostered
Monitoring	II Rostered
Monitoring	III Rostered
Monitoring	IV Rostered
Monitoring	V Rostered
Monitoring	VI Rostered
Monitoring	VII Rostered
Monitoring	VIII Rostered
Monitoring	IX Rostered
Monitoring	X Rostered
Notes:	
RWCs/RRCCs/IMATs:	STATE EOCs:
NRCC: Sustained Ops	FL/MS/PA/WV/KY: Severe Weather
	TX: Ongoing Threats
	AZ/CO: SW Border
	KS/OK/WV: Wildfires
	MD: Key Bridge Incident
	UT: Panguitch Dam
Volunteer Force	
Rostered 7,778	Deployed 116 (+2)
Surge Capacity Force	
Rostered 7,877	Deployed 0

N-IMATs	
2-5 Teams Available	
Red	
White	
Blue	
Gold	
HS	
R-IMATs	
≥ 7 Teams Available	
I	ME
II	
III	
IV-1	
IV-2	1
V	
VI-1	
VI-2	3
VII	2
VIII	
IX-1	CA
IX-2	Personnel
X	
	Fully Mission Capable (FMC)
	Partially Mission Capable (PMC)
	Not Mission Capable (NMC)
	Deployed

REGIONAL BREAKDOWN			
JFO/VJFO	DR	EM	
I	4/0	13	1
II	2/1	4	0
III	1/0	1	0
IV	5/1	18	0
V	1/0	3	0
VI	1/0	1	0
VII	2/0	2	0
VIII	2/0	3	0
IX	2/1	15	0
X	3/1	9	0



- FEMA HQ
- Regional Offices
- Joint Field Offices
- Direct Housing Mission
- Active RSF Missions
- Pre-Positioned Sites
- Federal Staging Area
- Incident Support Base
- Distribution Center
- Temporary Housing Storage Area/Site
- Large Fires
- State Activation
 - Full
 - Partial
 - Monitoring
 - Declared Counties

IM Workforce

13,871 (+6) Assigned
 4,371 (-5) Unavailable
 5,323 (-8) Deployed
 30% / 4,177 (+19) Available

IM Cadre Availability

10 Cadres ≤ 25% Availability

Environmental Planning and Historic Preservation: 18% (143/798); Field Leadership: 17% (25/147); Financial Management: 13% (29/223); Hazard Mitigation: 22% (281/1,255); Human Resources: 20% (36/177); Operations: 19% (62/325); Public Assistance: 22% (475/2,177); Planning: 12% (55/464); Safety: 9% (7/81); Security: 18% (25/140)

MERS

> 66%

36 Assigned
 0 Unavailable
 1 Deployed
 35 Available

US&R

> 66%

28 Assigned
 1 Unavailable
 0 Deployed
 27 Available

FCO

≤ 1 Type I

48 Assigned
 5 Unavailable
 38 (24 FCOR) Deployed
 5 Available

Joint Preliminary Damage Assessments

Region	State / Location	Incident	IA	Number of Counties		Start - End
			PA	Requested	Complete	
I	RI	Flooding Jan 8-17	IA	3	3	2/15 - 2/22
			PA	4	3	2/26 - TBD
	MA	Flooding Sep 11-13	IA	2	0	3/28 - TBD
			PA	2	0	3/28 - TBD
III	WV	Severe Winter Storms Apr 2-7	IA	8	0	4/16 - TBD
			PA	0	0	N/A
IV	KY	Severe Storm Apr 1	IA	11	3 (+3)	4/16 - TBD
			PA	0	0	N/A
VII	NE	Severe Storms Apr 6-7	IA	0	0	N/A
			PA	7	0	4/15 - TBD



FEMA

Declaration Requests in Process – 12

State / Tribe / Territory – Incident Description	Type	IA	PA	HM	Requested
OH – Train Derailment	DR	X	X	X	Jul 3
IA – Severe Winter Storms and Snowstorm	DR		X	X	Feb 13
MBMI* – Severe Storms and Flooding	DR		X	X	Mar 1
VT – Severe Winter Storm	DR		X	X	Mar 6
MA – Severe Storms and Flooding (APPEAL)	DR	X	X	X	Mar 11
SBKN** – Severe Storms and Flooding	DR		X	X	Mar 21
HVT*** – Severe Winter Storm	DR	X	X	X	Mar 22
WA – Severe Winter Storms, Straight-line Winds, Flooding, Landslides, and Mudslides	DR		X	X	Mar 22
KY – Severe Storm and Tornado	DR	X		X	Mar 27
NH – Severe Storms and Flooding	DR		X	X	Mar 28
OH – Tornadoes	DR	X		X	Mar 29
KS – Severe Winter Storm	DR		X	X	Apr 9

* Morongo Band of Mission Indians | ** Sycuan Band of the Kumeyaay Nation | *** Hoopa Valley Tribe



FEMA

National Watch Center



FEMA

Helping people before, during, and after disasters.



Scan to subscribe to this briefing.