

FEMA National Watch Center

# Daily Operations Briefing

Thursday, May 9, 2024

8:30 a.m. ET



**FEMA**

# National Current Ops / Monitoring

---

## New Significant Incidents / Ongoing Ops

- Severe Weather – FEMA Regions IV, V, & VII

## Hazard Monitoring

- Severe Thunderstorms – Southern Plains to the Mid Atlantic
- Heavy Rainfall/Flash Flooding – Southern Plains to the Southeast

---

## Disaster Declaration Activity

- Major Disaster Declaration Request – South Carolina

## Event Monitoring

- No new significant events



**FEMA**

# Severe Weather – FEMA Region IV, V, & VII

**Situation:** Overnight the Storm Prediction Center reported thirteen (13) tornadoes, wind reports, and hail across FEMA Regions IV, V, & VII. Tornado Watches are in effect for AL, GA, KY, and TN until 11:00 a.m. ET. Severe weather will continue through today with an increase in the potential for tornadoes, damaging winds, and isolated flooding. The Storm Prediction Center maintains an Enhanced risk of severe weather from central TX to SC. All three regions continue to monitor. *(FEMA R-IV Status Update as of 5:38 a.m. ET, May 9)*

**Lifelines:** *(R-IV Status Update as of 5:38 a.m. ET, May 9)*

## Safety and Security:

- KY: Minor residential structure damage
- TN: Major flooding w/ several rescues and evacuations of flooded homes, ongoing swift water rescues

## Food, Hydration, and Shelter: *(ARC as of 7:01 a.m. ET, May 9)*

- KY: 2 shelters / 15 occupants
- TN: 2 shelters / 5 occupants

## Health and Medical:

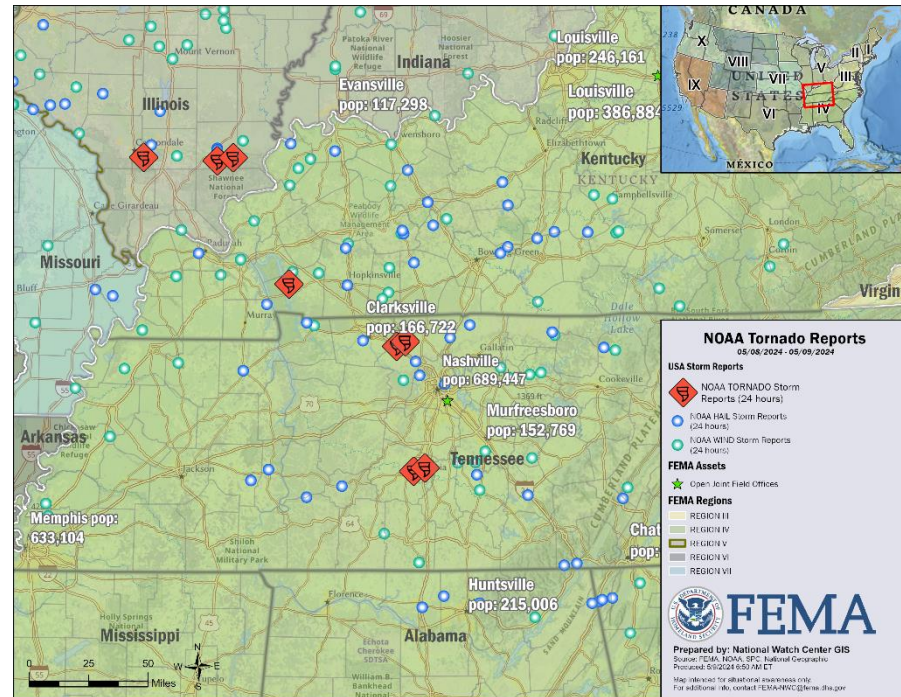
- TN: 2 fatalities (1 unconfirmed) / 2 injuries
- NC: 1 fatality (unconfirmed)

## Energy, Power, and Fuel: *(Eagle-I as of 7:00 a.m. ET, May 9)*

- TN: 74k (2.57%) power outages
- NC: 86k (1.69%) power outages

## Transportation:

- KY: Localized street flooding
- TN: Localized street flooding; washed out roads in Montgomery and Wilson counties, and an impassable road in Lebanon county



The NWC will continue to monitor in coordination with FEMA regions VI, V, and VII; with continued reporting twice daily in the FEMA National Situation Report (5:00 p.m. ET / 3:00 a.m. ET) and the FEMA Daily Operations Briefing (8:30 a.m. ET).

**State / Local Response:** *(FEMA R-VII, R-V, R-IV IAB Report as of 12:00 p.m. ET, May 8)*

## Region IV:

- AL, and TN EOCs at Monitoring
- FL and KY EOCs at Partial Activation

## Region V:

- MI: EOC at Partial Activation (Severe Storm)

## Region VII:

- IA, MO & NE EOCs at Partial Activation (Severe Storm)

## Federal / FEMA Response:

Region IV: RWC at Enhanced Watch; RRCC is rostered

- IMATs-1/2 – available; FIT Staff on-site; available to support KY and TN

Region V: RWC at Monitoring; RRCC is rostered

- IMAT deployed to Ohio (FEMA-4777-DR-OH)
- FIT supporting state operations
- LNOs identified for IL and IN

Region VII: RWC at Monitoring; RRCC is rostered

- IMAT deployed to Nebraska (FEMA-4778-DR-NE)

## HQ:

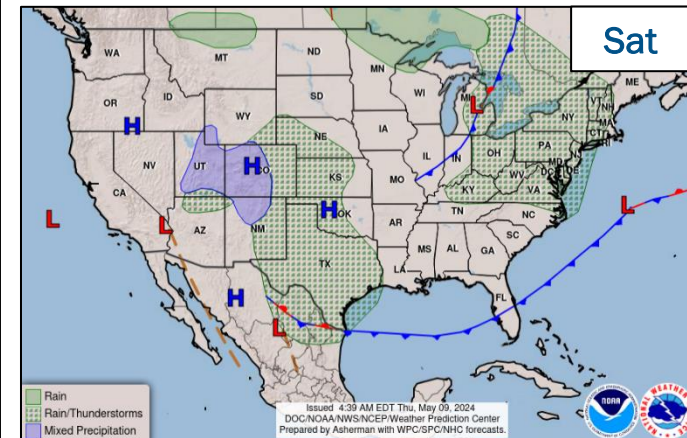
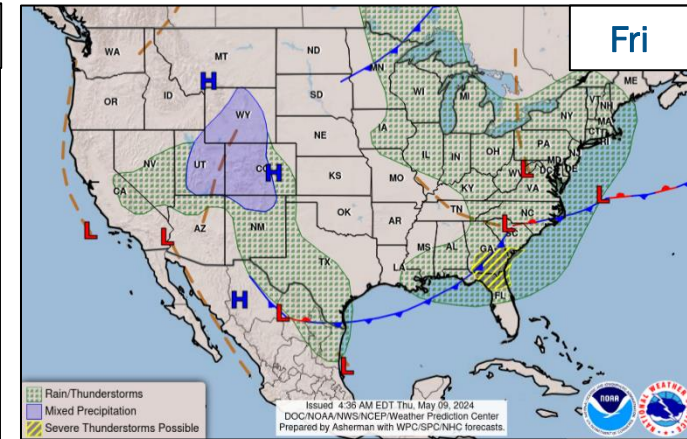
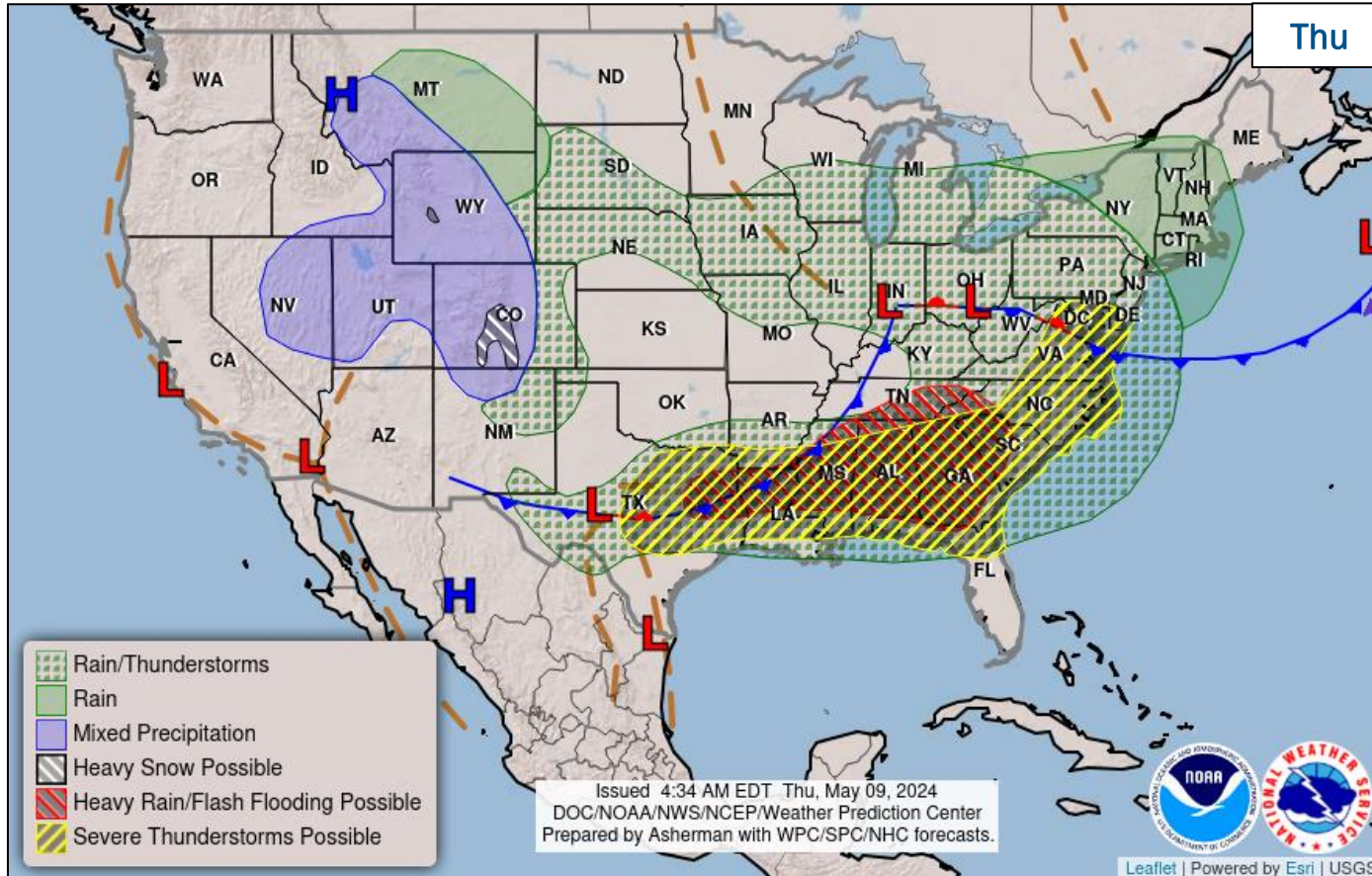
- FEMA NWC is Monitoring
- FEMA US&R resources on standby; White IST on call
- FEMA Logistics: DCs are adequately stocked; Alpha/Bravo ISBs available; SMTs – Ft. Worth/Atlanta
- An Operations Coordination Call convened with regions IV, V, and VII on May 8



**FEMA**

National Watch Center

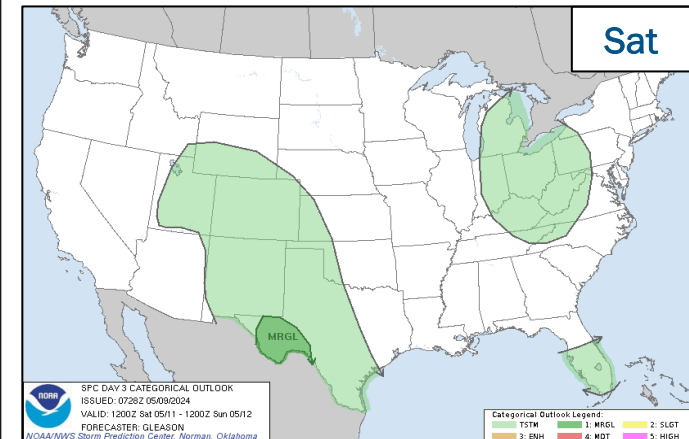
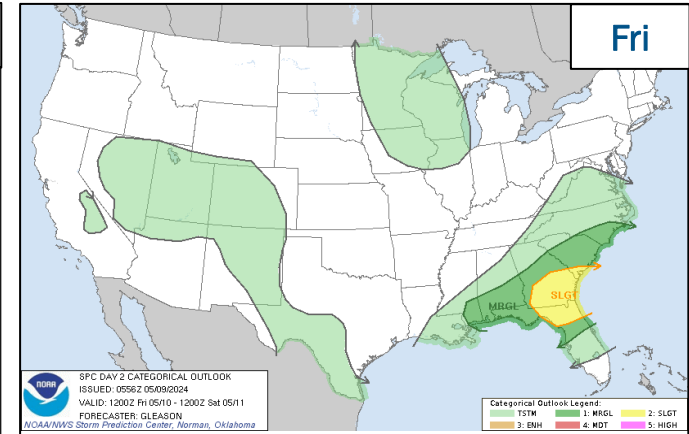
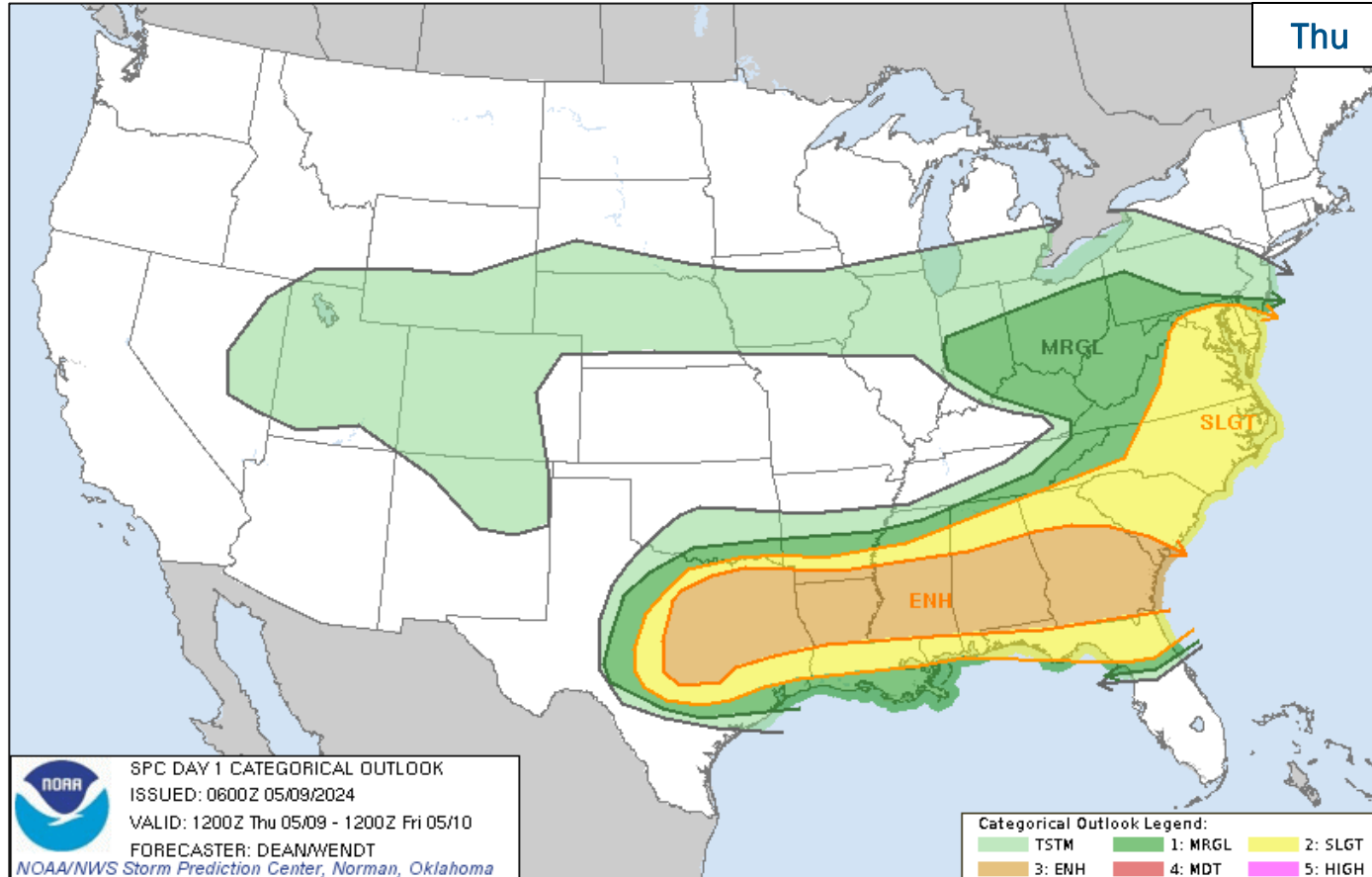
# National Weather Forecast



FEMA

National Watch Center

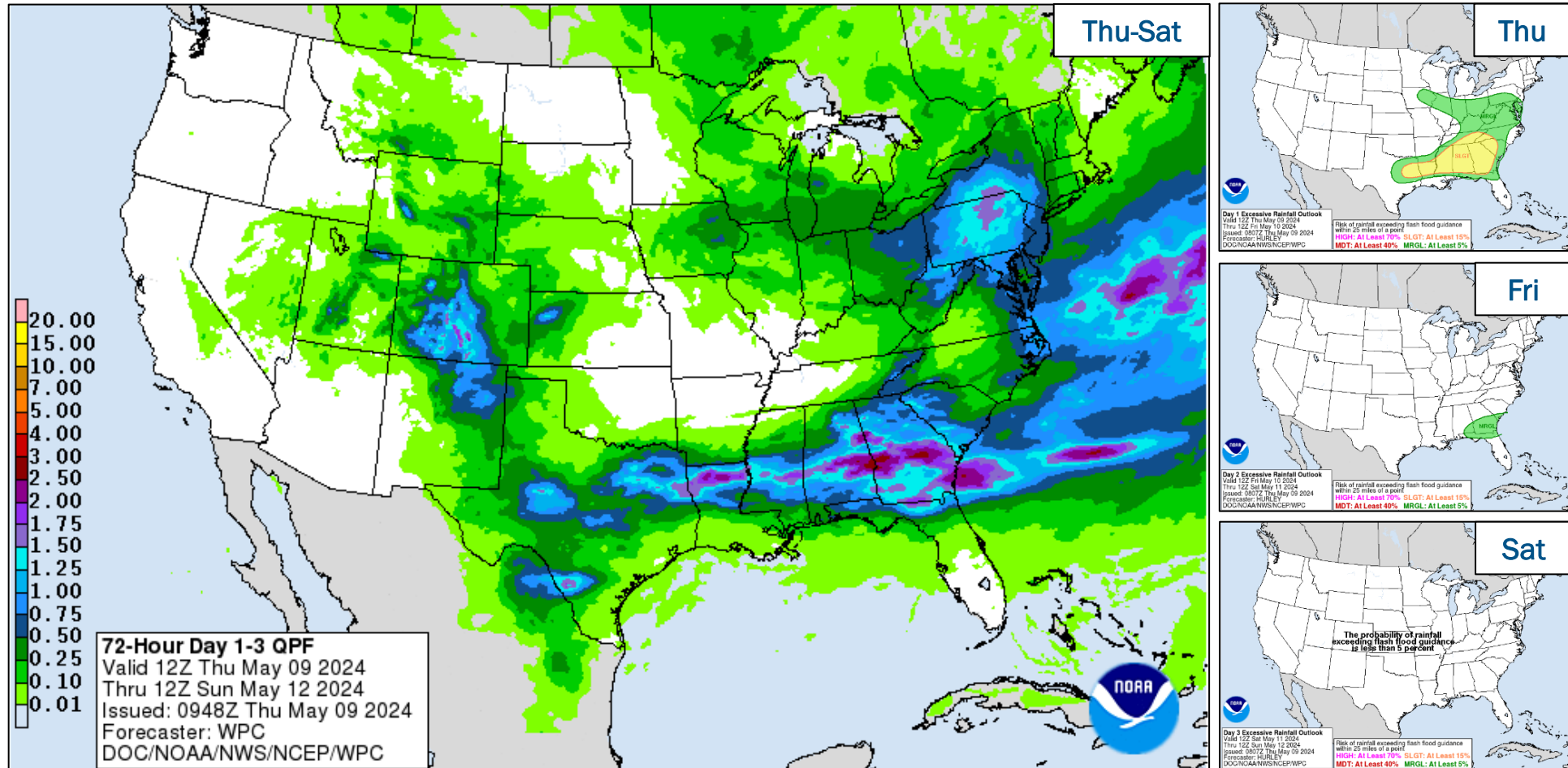
# Severe Weather Outlook



FEMA

National Watch Center

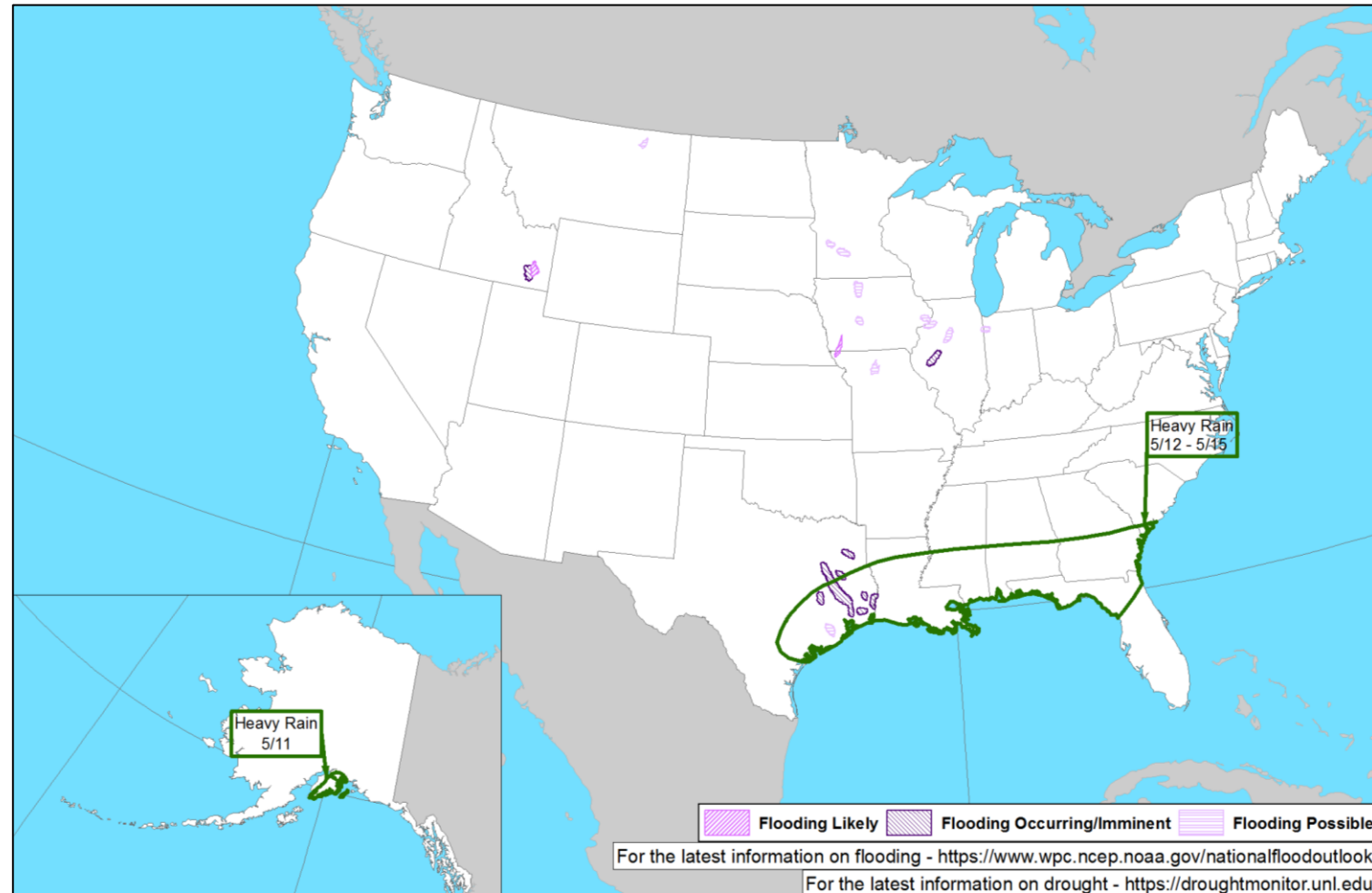
# Precipitation & Excessive Rainfall



FEMA

National Watch Center

# Hazards Outlook – May 11-15



**FEMA**

National Watch Center

# FEMA Common Operating Picture

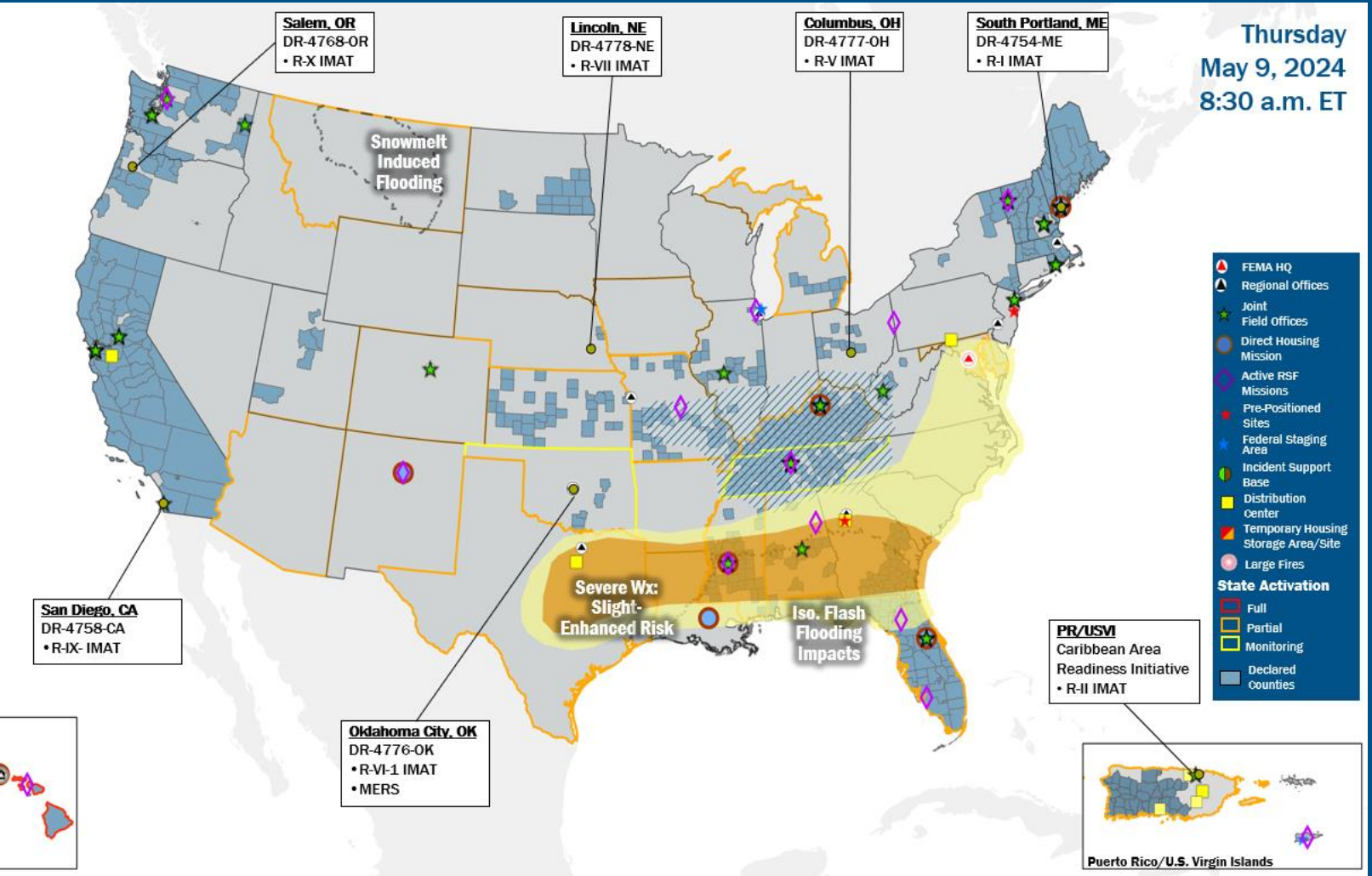
**17 + 4** Joint Field Offices Virtual Joint Field Offices Supporting  
**75 + 2** Major Disasters Emergency Declarations  
**12** Direct Housing Missions  
**26** RSF-Supported Disasters

Thursday  
 May 9, 2024  
 8:30 a.m. ET

FEMA HQ		
NWC	NRCC	
Monitoring	Activated	
FEMA REGIONS		
Watch	RRCC	
Monitoring	I	Rostered
Monitoring	II	Rostered
Monitoring	III	Rostered
Enhanced	IV	Rostered
Monitoring	V	Rostered
Monitoring	VI	Rostered
Monitoring	VII	Rostered
Monitoring	VIII	Rostered
Monitoring	IX	Rostered
Monitoring	X	Rostered
Notes:		
RWCs/RRCCs/IMATs:	STATE EOCs:	
• NRCC: Sustained Ops	• AL/FL/IA/KY/MI/MO/MS/MT/NE/OK: Severe Weather	
• RIV RWC: Severe Weather	• TX: Ongoing Threats	
	• AZ/CO: SW Border	
	• MD: Key Bridge Incident	
	• HI/OK: Wildfires	
	• AK: 2024 Riverwatch Operations	
Volunteer Force		
Rostered 7,799 (+2)	Deployed 79	
Surge Capacity Force		
Rostered 7,643	Deployed 0	

N-IMATs	
2-5 Teams Available	
Red	
White	
Blue	
Gold	
HS	
R-IMATs	
4-6 Teams Available	
I	ME
II	PR/USVI
III	3
IV-1	
IV-2	2
V	OH
VI-1	OK
VI-2	
VII	NE
VIII	1
IX-1	CA
IX-2	Personnel
X	OR
Fully Mission Capable (FMC)	
Partially Mission Capable (PMC)	
Not Mission Capable (NMC)	
Deployed	

REGIONAL BREAKDOWN			
	JFO/VJFO	DR	EM
I	4/0	15	2
II	1/1	3	0
III	1/0	1	0
IV	5/0	19	0
V	1/0	4	0
VI	0/0	1	0
VII	0/0	2	0
VIII	0/1	2	0
IX	2/1	18	0
X	3/1	10	0



## IM Workforce

13,761 (-44) Assigned  
 4,598 (+34) Unavailable  
 5,643 (+107) Deployed

26% (-1) / 3,520 (-185) Available

## IM Cadre Availability

12 (+1) Cadres ≤ 25% Availability

External Affairs: 20% (100/500); Environmental Planning and Historic Preservation: 17% (132/785); Field Leadership: 14% (21/145); Financial Management: 12% (27/224); Hazard Mitigation: 21% (255/1,231); Human Resources: 21% (37/173); Individual Assistance: 24% (667/2,726); Operations: 18% (59/321); Public Assistance: 21% (465/2,199); Planning: 7% (30/460); Safety: 10% (8/79); Security: 18% (26/141)

## MERS

> 66%

36 Assigned  
 0 Unavailable  
 1 (+1) Deployed

35 (-1) Available

## US&R

> 66%

28 Assigned  
 2 Unavailable  
 0 Deployed

26 Available

## FCO

≤ 1 Type I

49 Assigned  
 5 (+1) Unavailable  
 36 (-1) (26 FCO) Deployed

8 (+1) Available



# Joint Preliminary Damage Assessments

Region	State / Location	Incident	IA	Number of Counties		Start - End
			PA	Requested	Complete	
I	NH	Severe Storms and Flooding Apr 3 & continuing	IA	0	0	N/A
			PA	10	0	5/6 - TBD
III	WV	Flooding and Landslides Apr 11-12	IA	0	0	N/A
			PA	10	0	5/6 - TBD
IV	KY	Severe Storms and Tornadoes Apr 1-2	IA	11	11	4/16 - 4/18
			PA	37	36	4/23 - TBD
VI	TX	Flooding Apr 26 & continuing	IA	0	0	N/A
			PA	6	0	4/26 - TBD
IX	HI	Kauai April Rain Apr 11-14	IA	1	1	4/29 - 5/2
			PA	1	0	4/29 - TBD
X	ID	Flash Flooding and Landslides Apr 14-15	IA	0	0	N/A
			PA	3	0	5/6 - TBD



FEMA

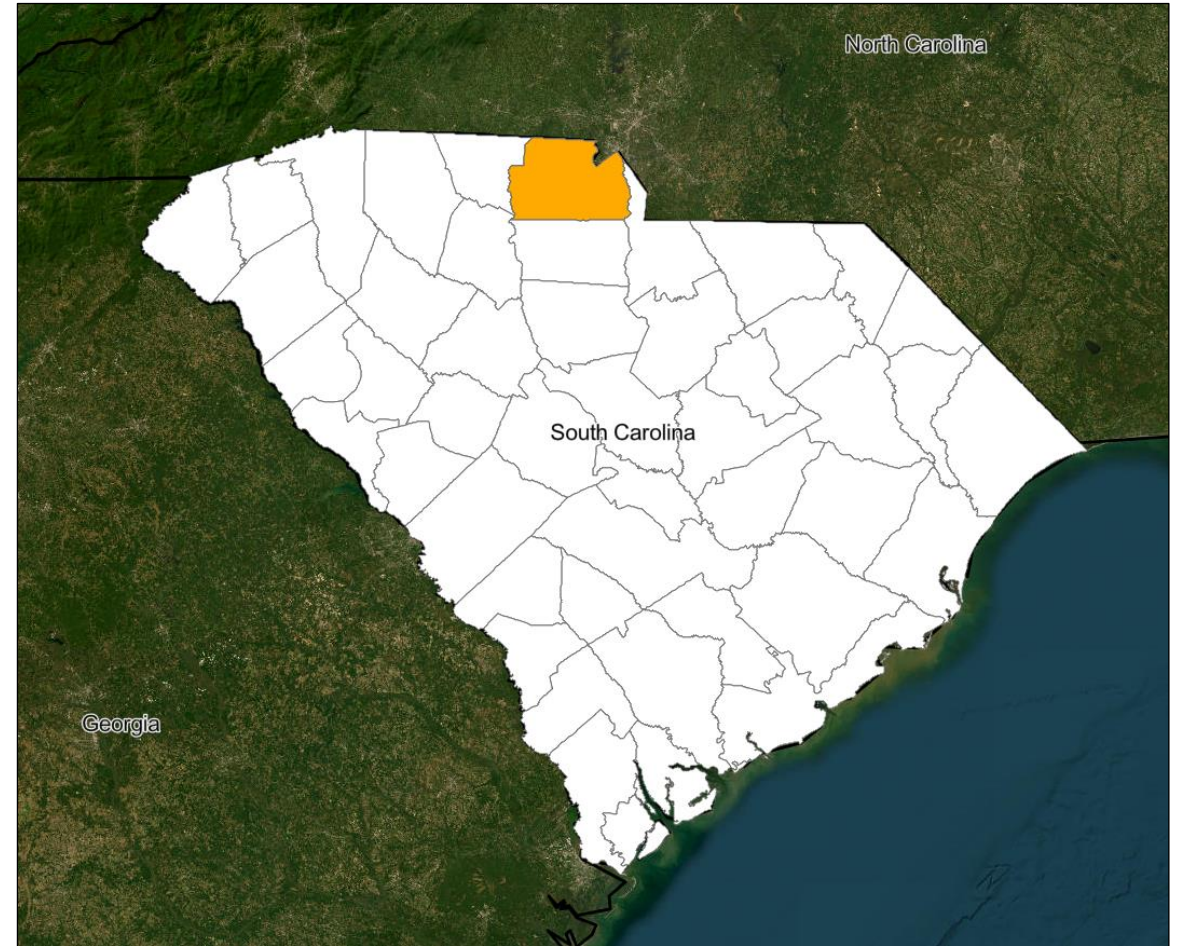
# Declaration Request – South Carolina

**Declaration Type:** Major Disaster – South Carolina  
**Requested:** May 7

**Incident:** Severe Storms and Straight-line Winds  
**Incident Period:** Apr 20-21

**Requested:**

- **IA:** 1 county
- **Hazard Mitigation:** Statewide



■ IA



**FEMA**

# Declaration Requests in Process – 9

State / Tribe / Territory – Incident Description	Type	IA	PA	HM	Requested
OH – Train Derailment	DR	X	X	X	Jul 3
MA – Severe Storms and Flooding (APPEAL)	DR	X	X	X	Mar 11
SBKN* – Severe Storms and Flooding	DR		X	X	Mar 21
KY – Severe Storms, Straight-Line Winds, Tornadoes, Landslides, and Mudslides	DR	X		X	Apr 30
ME – Severe Storms	DR		X	X	May 2
IA – Severe Storms and Tornadoes	DR	X		X	May 2
WV – Severe Storms, Straight-line Winds, Tornadoes, Flooding, Landslides, and Mudslides	DR	X	X	X	May 3
NE – Severe Winter Storms and Straight-line Winds	DR		X	X	May 7
SC – Severe Storm and Straight-line Winds	DR	X			May 7

\*Sycuan Band of the Kumeyaay Nation



**FEMA**

# FCO Senior Leadership COP Brief DR-4763-WCA : Brian F. Schiller

## INDIVIDUAL ASSISTANCE SUMMARY

<u>Registrations</u> 27	<u>Individuals and Households Program</u> \$70K
<u>Small Business Administration Loans</u> \$0	<u>Housing Assistance</u> \$43K
<u>NFIP Payouts</u> N/A	<u>Other Needs Assistance</u> \$27K

## INCIDENT SUMMARY

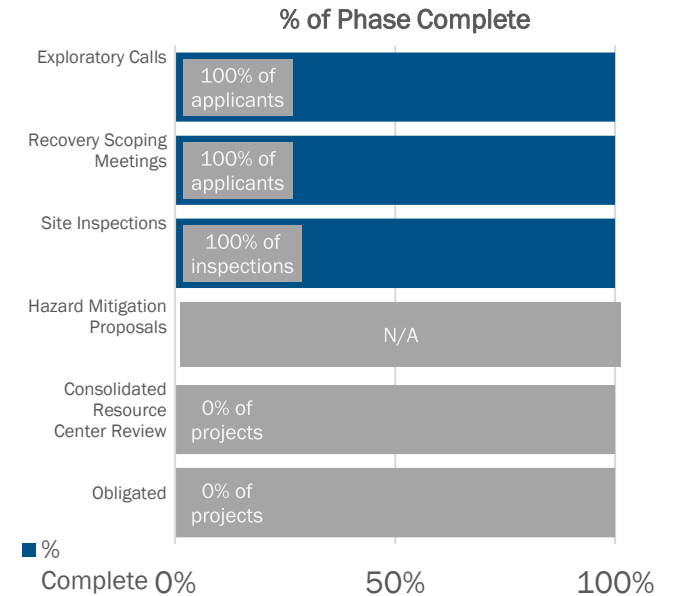
On February 18, 2024, the Tribal President requested Federal Assistance for a devastating landslide that occurred on November 20, 2023, causing loss of life, property and leaving a trail of hazardous materials in their tidelands.

On March 15, 2024, FEMA-4763-DR-WCA was declared, designating Individual Assistance, Public Assistance (Category B: Emergency Protective Measures), and Hazard Mitigation for the Wrangell Cooperation Association (WCA).



## PUBLIC ASSISTANCE SUMMARY

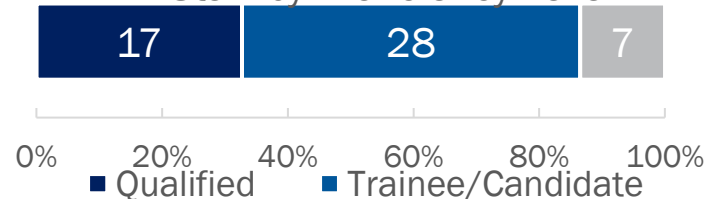
<u>Applicants: 1</u>	<u>Projects: 1</u>
<u>\$ Obligated: \$0</u>	<u>Life of Disaster: \$0</u>



## STAFF SUMMARY

Total Staff: 52 | Coach/Evaluators: 22

### Staff by Proficiency Level



## FCO ASSESSMENT

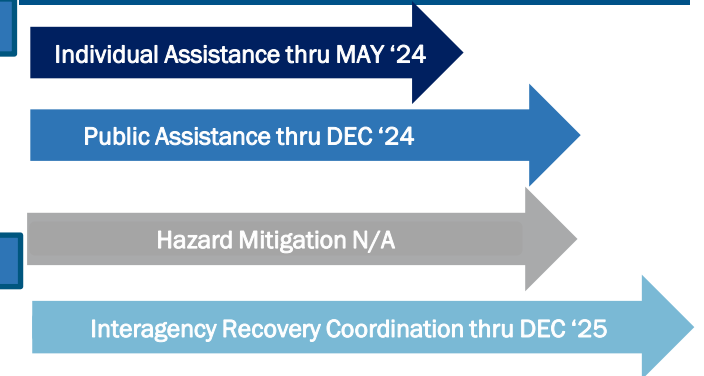
### Priorities

- Focus: Locate and recover Derek to help provide closure to the family and community. Provide long-term mental health assistance to the community. Build disaster capacity, experience and lessons learned to share with their brother and sister tribes, allowing them to operate within their own autonomy and sovereignty.

### Outcomes

- Community Assistance: Resilient recovery of SLTT communities
- HSS: Sustainable and resilient health education and social service systems

## TRANSITION TIMELINE



National Watch Center



# FCO Senior Leadership COP Brief DR-4763-WCA : Brian F. Schiller

## Recovery Support Functions (RSF)

Recovery Outcomes	
Housing	<b>Housing: Adequate, resilient, accessible, and affordable housing</b>
	1 All survivors whose primary residences were damaged or destroyed or were displaced by the disaster have returned and re-established residence in permanent housing within the affected community
	2 Survivors can afford post-disaster permanent housing units within the affected community without post-disaster assistance
	3 Post-disaster permanent housing units in the affected community meet or exceed recognized residential codes and standards and incorporate recommended mitigation measures appropriate to the area's hazards (e.g., flooding, fire, high winds), or include resiliency measures
Economic	<b>Economic: Sustainable, diversified and resilient economy</b>
	1 Business activities are resumed and restored, including those local and marginalized businesses and major employers
	2 Local and state government ability to facilitate and regulate business activities is restored
	3 Tax base and revenue streams from businesses are restored
	4 Communities have Comprehensive Economic Development Strategies that measures the recovery process
	5 Financial activities essential to credit and insurance coverage and flows are restored
Community Assistance	<b>Community Assistance: Resilient recovery of SLTT communities</b>
	1 Community Conditions Assessment + Community Profiles
	2 Status of emergency plans, such as the Mitigation plan and Pre-Disaster Recovery Plan
	3 Community engagement and communication strategy is in place for long-term recovery plan or strategy
	4 Mitigation and recovery projects have been implemented
	5 Inclusive communications strategy developed for long-term recovery planning or strategy

Recovery Outcomes	
Infrastructure Systems	<b>Infrastructure: Restored, modernized, hardened and resilient systems</b>
	1 Power systems and fuel delivery services have been repaired, modernized, and strengthened for future disasters
	2 Water systems, dams, levees, and service capacities have been repaired, modernized, and strengthened for future disasters
	3 Communication systems and services have been repaired, modernized, and strengthened against future disasters
	4 Public and private transportation systems, to include those supporting marginalized areas are repaired and reliable
	5 Government and PNP facilities have been repaired, modernized and strengthened for future disasters
Health & Social Services	<b>HSS: Sustainable and resilient health education and social service systems</b>
	1 Households have safe drinking water and no hazardous and toxic materials
	2 Healthcare providers have resumed capacity to meet chronic or long-term health needs, as well as primary and emergency care
	3 <b>Ensure survivors are provided necessary behavioral health and disaster case management services.</b>
	4 Social Assistance programs that support vulnerable populations, e.g., have resumed delivery of financial and other materiel support and services to vulnerable segments of the community's population
	5 Schools are fully operational & providing full academic programs and can provide a safe, sanitary, and supportive environment
Natural & Cultural Resources	<b>NCR: Restored, preserved, risk-resistant and resilient resources</b>
	1 Natural resources in the affected community, to include socially marginalized, have been restored to protect people and ecosystems
	2 Resources associated with entertainment, education, recreation, and tourism have been repaired, and public accessibility restored
	3 Access to raw material and other commodities that sustain the local economy has been restored
	4 Sites and artifacts associated with the community's heritage and identity have been stabilized/protected, and public accessibility to these sites has been restored

# FCO Senior Leadership COP Brief DR-4763-WCA : Brian F. Schiller

## Recovery Outcomes

### COMMUNITY ASSISTANCE: Resilient recovery of SLTT communities

Outcome Indicator (O12): Status of emergency plans, such as the Mitigation plan and Pre-Disaster Recovery Plan

- Provide technical assistance to prepare necessary plans
- Assist in developing WCA Hazard Mitigation Branch Strategy

Outcome Indicator (O13): Community engagement and communication strategy is in place for long-term recovery plan or strategy

- Provide formal and informal training that addresses long-term recovery strategy
- Provide mentorship and exposure to recovery programs and the operational staffing structure of recovery activities

Outcome Indicator (O14): Mitigation and recovery projects have been implemented

- Provided In-Person Mitigation and Preparedness Subject Matter Experts for the duration of DRC operation

### Health & Social Services: Sustainable and resilient health education and social service

Outcome Indicator (O13): Ensure survivors are provided necessary behavioral health and disaster case management services

- Provide programmatic guidance and training that outlines FEMA programs that promote community health and well-being
- Ensure FEMA and SAMHSA continue to provide technical assistance



# FEMA

Helping people before, during, and after disasters.



*Scan to subscribe to this briefing.*