

FEMA National Watch Center

Daily Operations Briefing

Monday, June 27, 2022

8:30 a.m. ET



FEMA

National Current Ops / Monitoring

New Significant Incidents / Ongoing Ops

- COVID-19

Hazard Monitoring

- Tropical Activity:
 - Atlantic: Disturbance 1: High (90%); Disturbance 2: Low (20%); Disturbance 3: Low (20%)
 - Eastern Pacific: Tropical Storm Celia; Disturbance 1: Low (30%)
- Heavy Rain and Flash Flooding – Southwest to Southern Rockies

Disaster Declaration Activity

- Requests: Major Disaster Declaration – MN and ND
- FMAG Approval – AK

Event Monitoring

- No significant events



FEMA

Clear Fire – Alaska

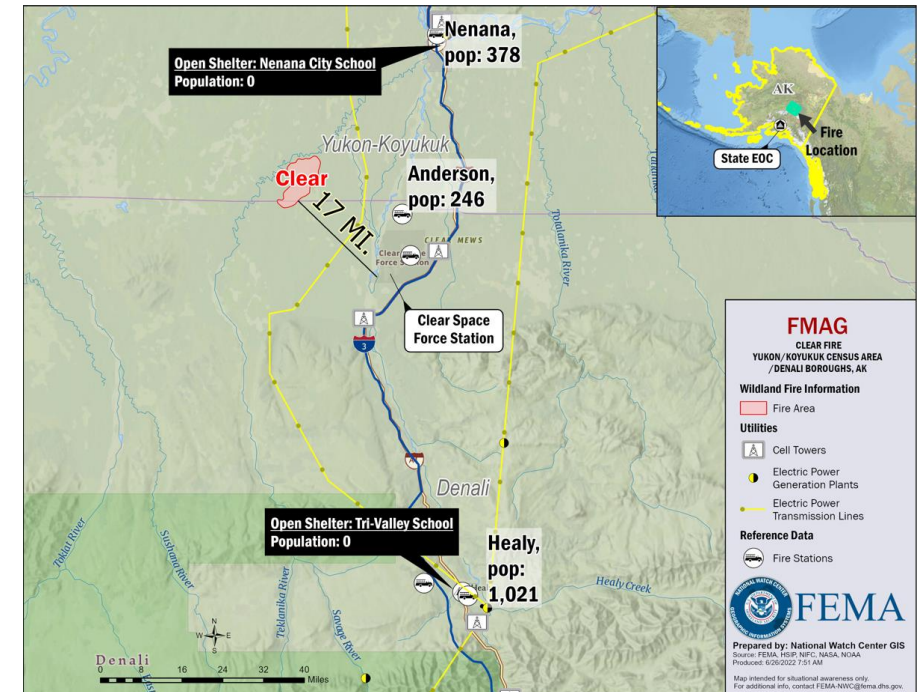
Fire Name (Co., ST)	FMAG #	Acres Burned	Percent Contained	Evacuations	Structures (Homes / Other)			Fatalities / Injuries
					Threatened	Damaged	Destroyed	
Clear (Yukon-Koyukuk Census Area/Denali Borough, AK)	5442-FM-AK	9,555 (+4,055)	7% (+2)	M: 20 (-106)	H: 110 (-238)	H: 0	H: 0	0 / 0
				V: 0	O: 50	O: 0	O: 0	

Current Situation:

- Fire began Jun 21 and is burning on state and private land in and around the communities of Kobe Ag, Quota, and Anderson subdivisions (combined pop. 755)
- 348 homes (113 primary residences, 235 secondary residences) threatened
- Also threatening Clear Space Force Radar Station, Golden Valley Electric Cooperative transmission lines, communication towers, Alaska Highway, Alaska Railroad, and several tribal allotments
- Evacuations in effect for 20 people
- 2 shelters open with no occupants *(ARC Midnight Shelter Count as of 6:53 a.m. ET)*

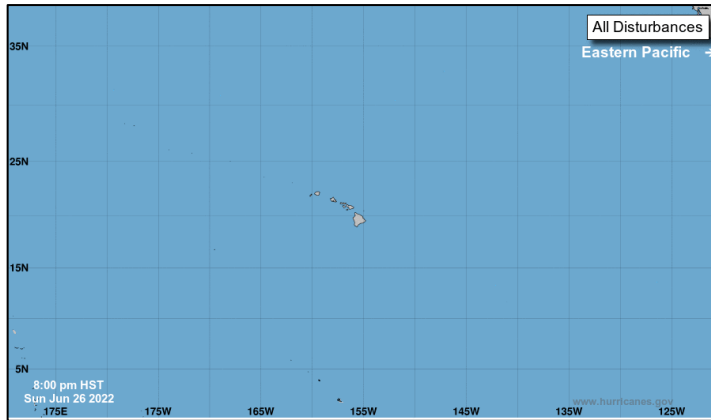
Response:

- AK EOC at Monitoring (Wildfires)
- Bothell MOC, Region X, and the NWC continue to monitor
- FMAG approved Jun 26



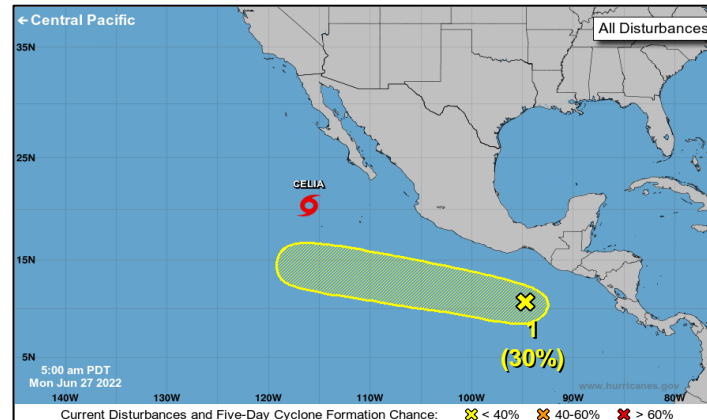
Tropical Outlook – Five Day

Central Pacific



- No new tropical cyclones are expected during the next five days

Eastern Pacific



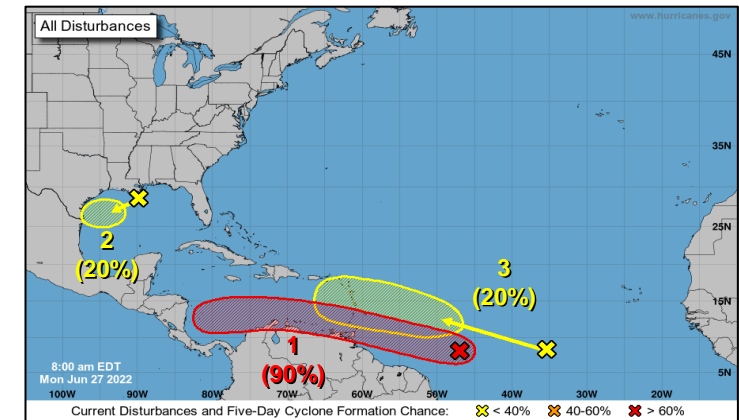
Tropical Storm Celia (Advisory #43 as of 5:00 a.m. ET)

- 430 miles WSW of Baja California
- Maximum sustained winds 50 mph
- Moving WNW at 12 mph
- Tropical-storm-force winds extend outward 70 miles

Disturbance 1 (as of 8:00 a.m. ET)

- Located a few hundred miles offshore of Guatemala and southern Mexico
- Environmental conditions appear conducive for some gradual development during the next couple of days
- Formation chance – 48-hour: Low (10%); 5-day: Low (30%)

Atlantic



Disturbance 1 (as of 8:00 a.m. ET)

- Located about 900 miles ESE of the Windward Islands
- A tropical depression is likely to form during the next couple of days
- Formation chance – 48-hour: High (70%); 5-day: High (90%)

Disturbance 2 (as of 8:00 a.m. ET)

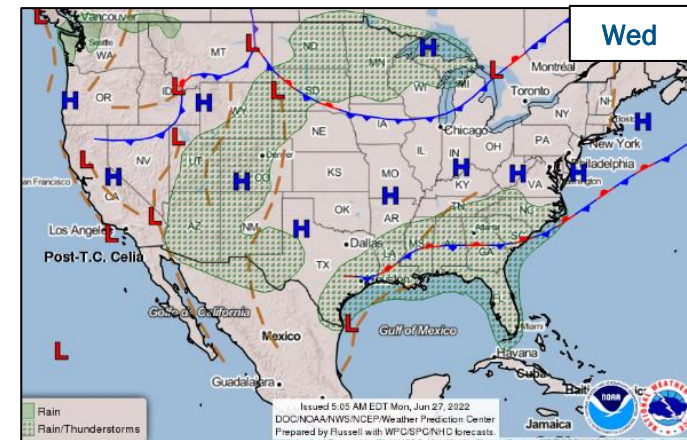
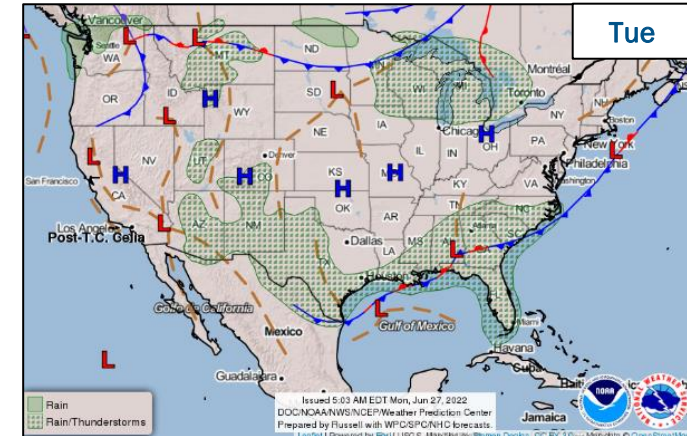
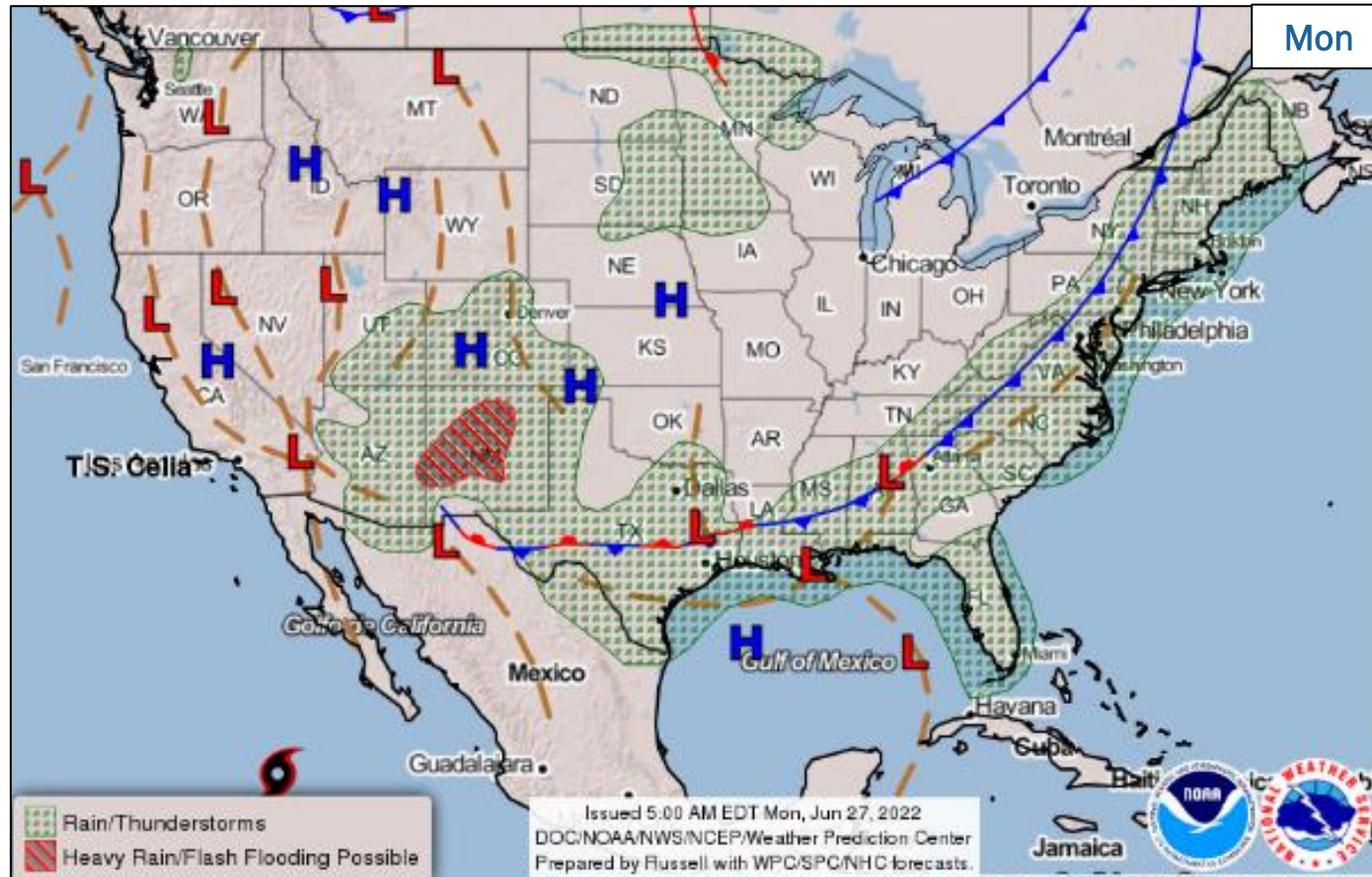
- Located over the north-central Gulf of Mexico
- Development of this system is expected to be slow
- Formation chance – 48-hour: Low (10%); 5-day: Low (20%)

Disturbance 3 (as of 8:00 a.m. ET)

- Several hundred miles SW of the Cabo Verde Islands
- Gradual development later this week
- Formation chance – 48-hour: Low (0%); 5-day: Low (20%)

National Watch Center

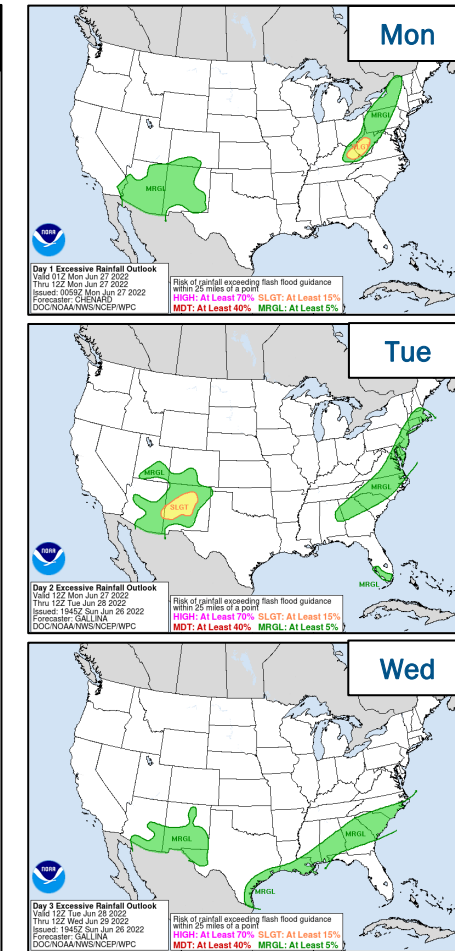
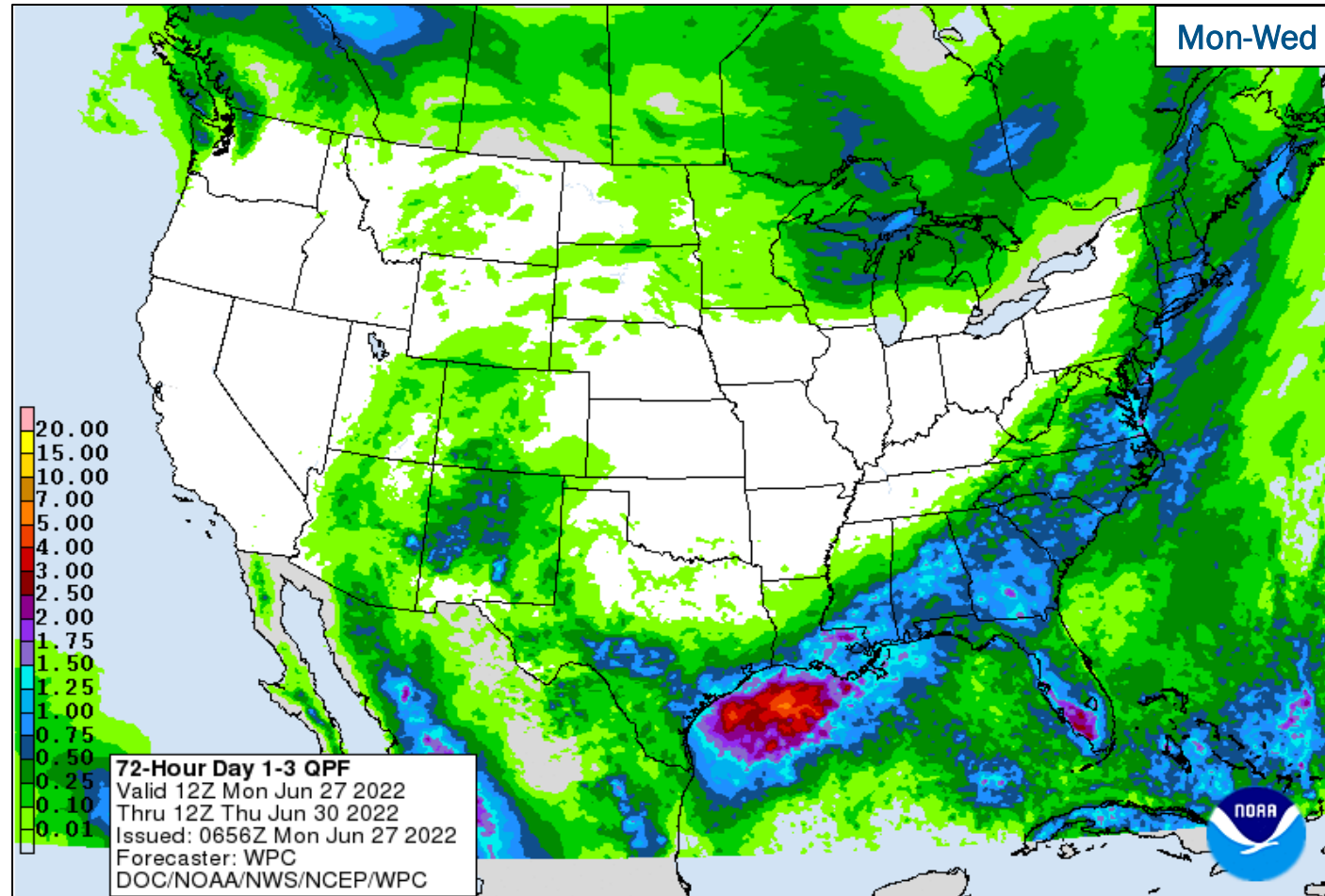
National Weather Forecast



FEMA

National Watch Center

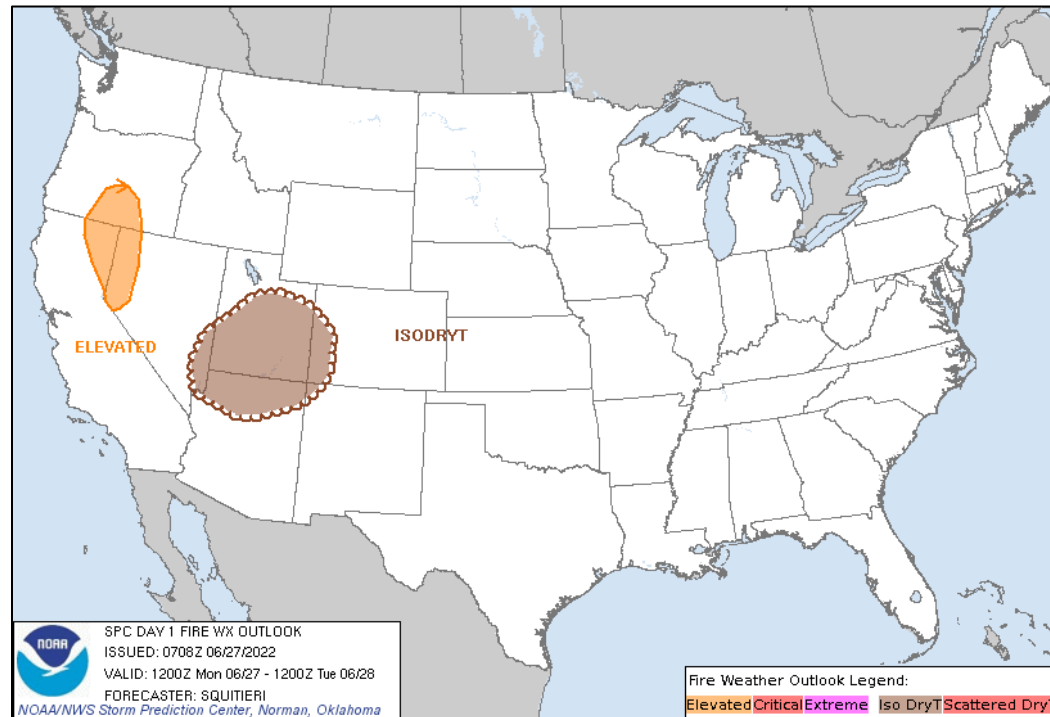
Precipitation & Excessive Rainfall



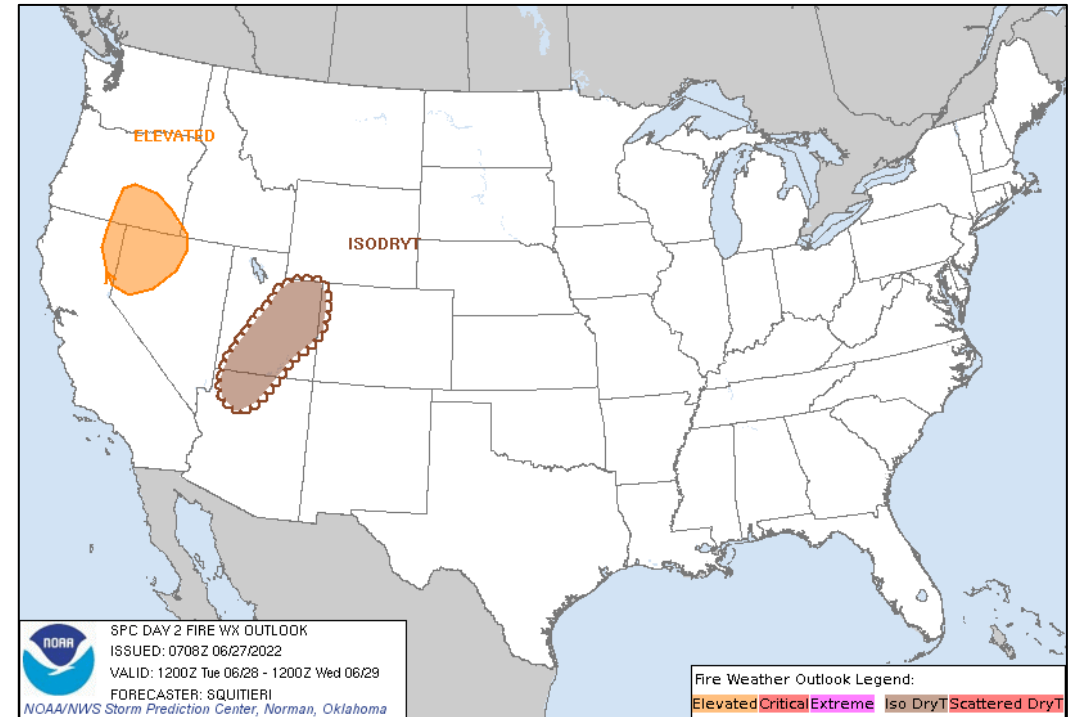
FEMA

National Watch Center

Fire Weather Outlook



Today



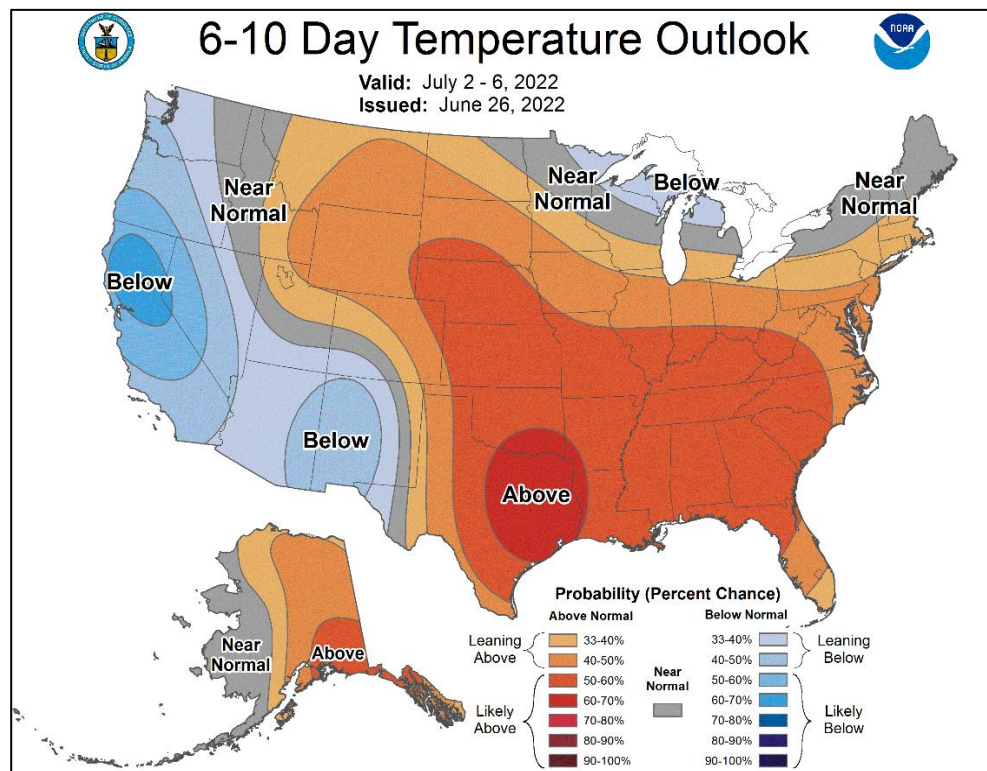
Tomorrow



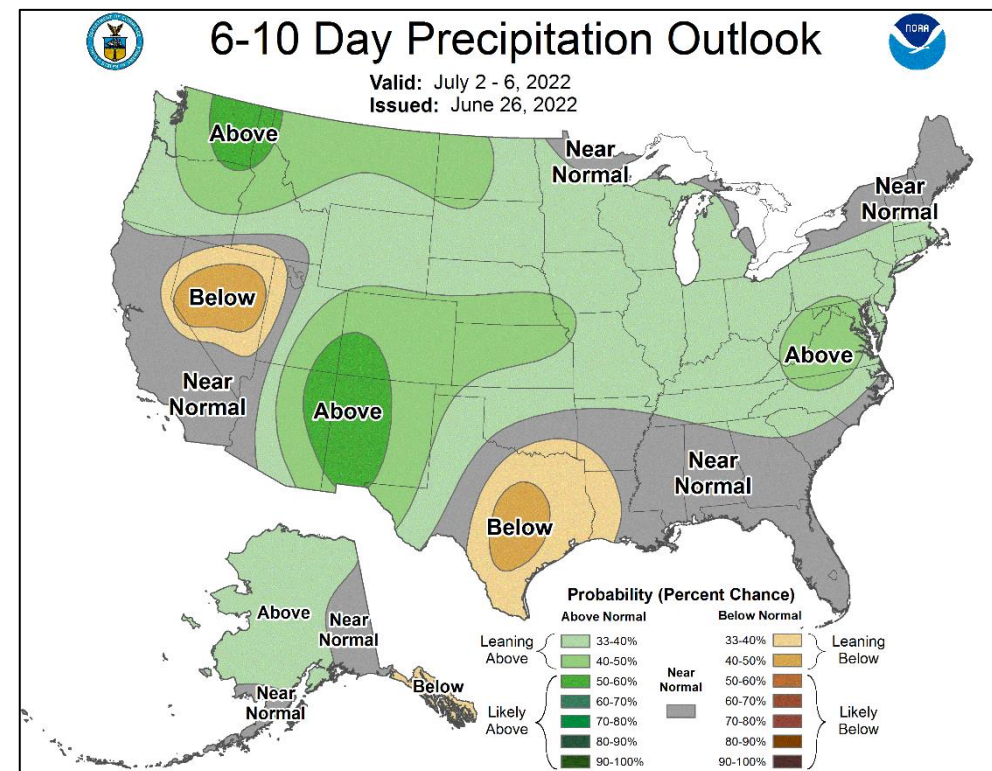
FEMA

National Watch Center

Long Range Outlooks – Jul 2-6



6-10 Day Temperature Probability



6-10 Day Precipitation Probability



FEMA

National Watch Center

Joint Preliminary Damage Assessments

Region	State / Location	Incident	IA	Number of Counties		Start – End
			PA	Requested	Complete	
VI	MCN (Muscogee Creek Nation)	Tornadoes, Severe Storms, and Flooding May 2-5	IA	1	1	5/16 – 5/24
			PA	1	0	5/16 – TBD
	OK	Tornadoes and Severe Flooding May 2-5	IA	7	4	5/2 – TBD
			PA	19	19	5/18 – 5/31
VII	NE	Severe Storms May 12-13	IA	0	0	N/A
			PA	23	20	6/7 – TBD



FEMA

Declaration Request – Minnesota

Declaration Type: Major Disaster – MN

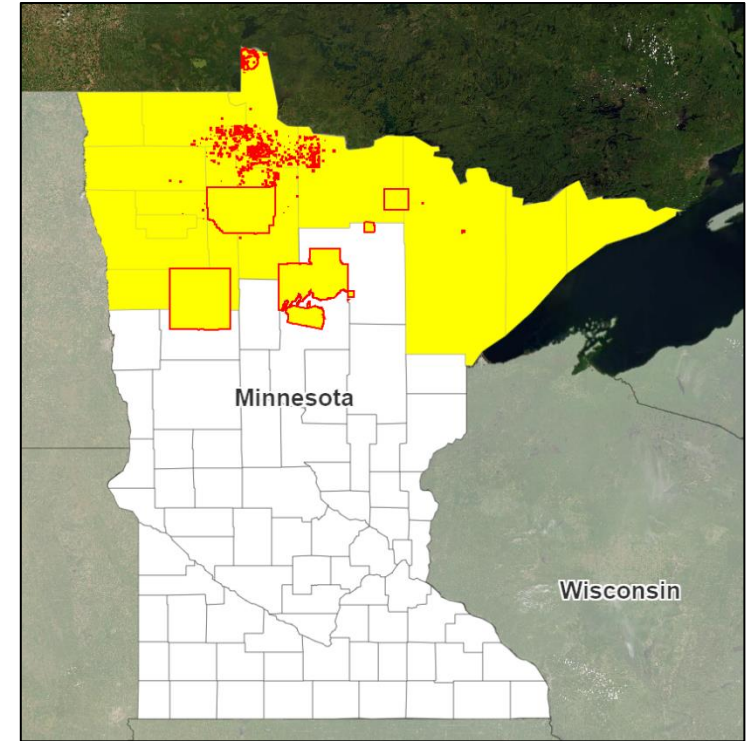
Requested: Jun 23

Incident: Severe Storms, Straight-line Winds, and Flooding

Incident Period: Apr 22 and continuing

Requested:

- **PA:** 15 counties and 4 tribes
- **Hazard Mitigation:** Statewide



■ PA



FEMA

National Watch Center

Declaration Request – North Dakota

Declaration Type: Major Disaster – ND

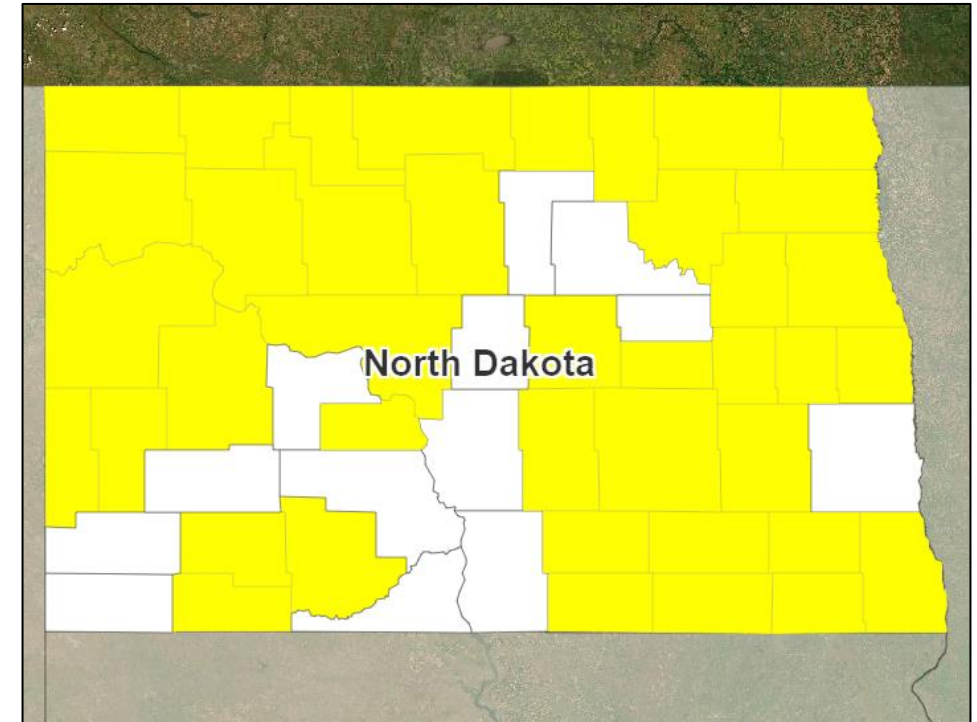
Requested: Jun 23

Incident: Severe Winter Storm and Flooding

Incident Period: Apr 22 – May 25

Requested:

- **PA:** 40 counties
- **Hazard Mitigation:** Statewide



■ PA



FEMA

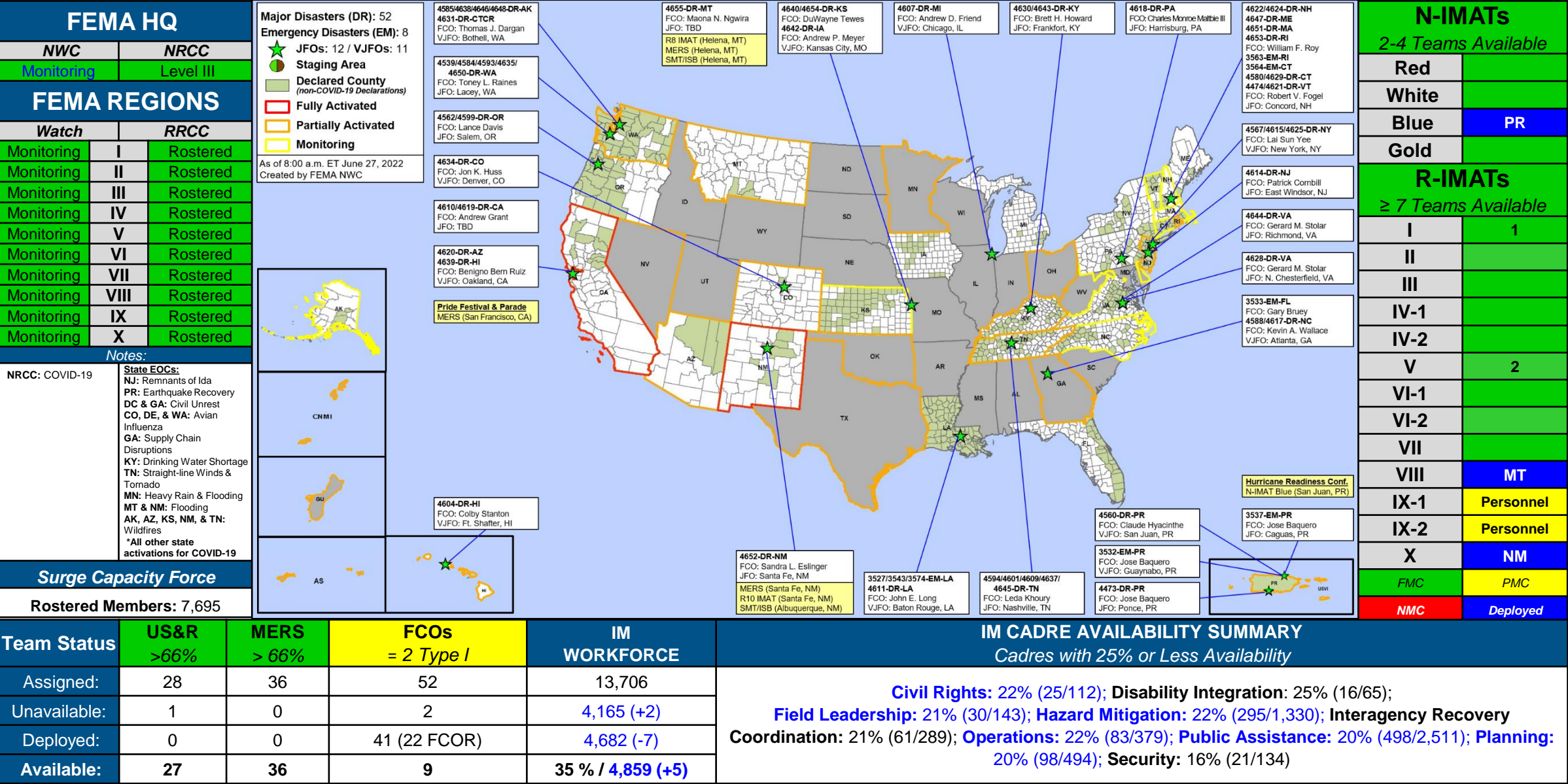
Declaration Requests in Process – 10

State / Tribe / Territory – Incident Description	Type	IA	PA	HM	Requested
MS – Severe Storm, Straight-line Winds, and Tornadoes	DR	X		X	Apr 28
MS – Severe Storm, Straight-line Winds, and Tornadoes	DR	X		X	Apr 29
TN – Wildfire, Straight-line Winds, and Tornadoes	DR	X		X	May 27
WV – Severe Storms and Flooding	DR	X		X	Jun 3
MI – Tornado	DR	X		X	Jun 8
SD – Derecho	DR		X	X	Jun 10
OK – Severe Storms, Tornadoes, and Flooding	DR	X		X	Jun 15
MN – Severe Storms, Straight-line Winds, Tornadoes, and Flooding	DR		X	X	Jun 22
MN – Severe Storms, Straight-line Winds, and Flooding	DR		X	X	Jun 23
ND – Severe Winter Storm and Flooding	DR		X	X	Jun 23



FEMA

FEMA Common Operating Picture





FEMA

Helping people before, during, and after disasters.



Scan to subscribe to this briefing.